



# Treasure Valley Incident Management Operations Manual Reference Guide

February 2008

Prepared By: M-FARLAND M-ANAGEMENT, LLC  
In Association With: 

## List of Contacts

- **Idaho State Communications Center**

State Comm. – Instate Only	1-800-632-8000
Commercial & Out of State	1-208-846.7610

- **Idaho State Police**

State Office (Director’s Office)	
ISP Headquarters (Meridian)	208-884-7200
Emergency Dispatch	
ISP Region 3 (Boise/Meridian)	208-846-7500
Toll-Free District Dispatch	1-800-233-1212
Toll-Free District Dispatch (Cellular Only)	*ISP

(The numbers for Toll-Free Dispatch contacts are valid only for calls originating within the state of Idaho)

- **Idaho Division of Military**

Bureau of Hazardous Materials	
24-Hour Toll-Free Line	1-800-632-8000
Out of State	1-208-846-7610
Bureau of Disaster Services (Idaho State EOC)	
24-Hour Duty Officer	1-800-632-8000/1-208-846-7610
Boise Office	

- **Idaho Transportation Department**

Maintenance Engineer – HQ, Boise	208-334-8558
ITD District 3	208-334-8300
ITD Dispatch	208-846-7610

- **National Weather Service**

Boise Office	208-334-9860
Emergency Calls Only	208-334-9508

- **Adjacent States**

Nevada Highway Patrol – Elko	1-775-753-1111
Oregon State Police – Bend	1-541-388-6213 x200
Utah Highway Patrol – Salt Lake City	1-801-538-1618

- **Ada County** (Boise, Eagle, Garden City, Kuna, Meridian, Star)

Ada County Highway District (ACHD)	208-387-6100
ACHD Traffic Management Center (signal & ITS operations)	
During Daytime	208-387-6195
After Hours ((5:30pm to 7:00 am)	208-860-6657
ACHD Maintenance & Operations	208-387-6325
Ada County Emergency Management	208-577-6645
Ada County Sheriff	208-577-3000
Ada County Paramedics	
Dispatch Emergency	911
Non Emergency	208-377-7351
Business Office	208-287-2962
Ada Boi Inc. (EMS)	208-362-2973
Access Air Ambulance	208-333-9911
Saint Alphonsus Life Flight	208-367-3079
Saint Luke’s Medical Transport	208-381-2818
Clear Creek Fire Department	208-392-4457
Gowen Field Fire Department	208-422-5828
North Ada County Fire and Rescue	208-375-0906
Idaho Air National Guard Fire Department	208-389-5867

- **Canyon County**

Nampa Highway District #1	208-467-6576
Canyon Highway District #4	208-454-8135
Notus-Parma Highway District #2	208-722-5343
Golden Gate Highway District #3	208-482-6267
County Sheriff	208-454-7531
Canyon County Emergency Management	208-454-7531
Canyon County Ambulance District	208-466-8800

- **Municipalities**

<u>City of Boise</u> (Public Works)	208-384-3900
Emergency, Public Works (Sewer, Geothermal, Pressurized Irrigation)	208-384-3927
Utilities Maintenance (S, G, PI)	208-384-8128
Boise Fire Department	208-384-3950
Boise Police Department	208-377-6670
<u>City of Eagle</u> (Public Works)	208-489-8777
Eagle Fire Department	208-939-6463
Eagle Police Department	208-938-2260
<u>City of Garden City</u> (Public Works)	208-472-2930
Water & Sewer Emergencies	208-375-3194
North Ada County Fire Department	208-375-0906
Garden City Police Department	208-377-7351
<u>City of Kuna</u> (Public Works)	208-922-3397
Kuna Rural Fire District	208-922-1144
Kuna Police Department	208-922-5743
<u>City of Meridian</u> (Public Works)	208-898-5500
Meridian Fire Department	208-888-1234
Meridian Police Department	208-888-6678
<u>City of Star</u>	
Star Sewer and Water District	208-286-7388
Star Joint Fire Protection District	208-286-7772

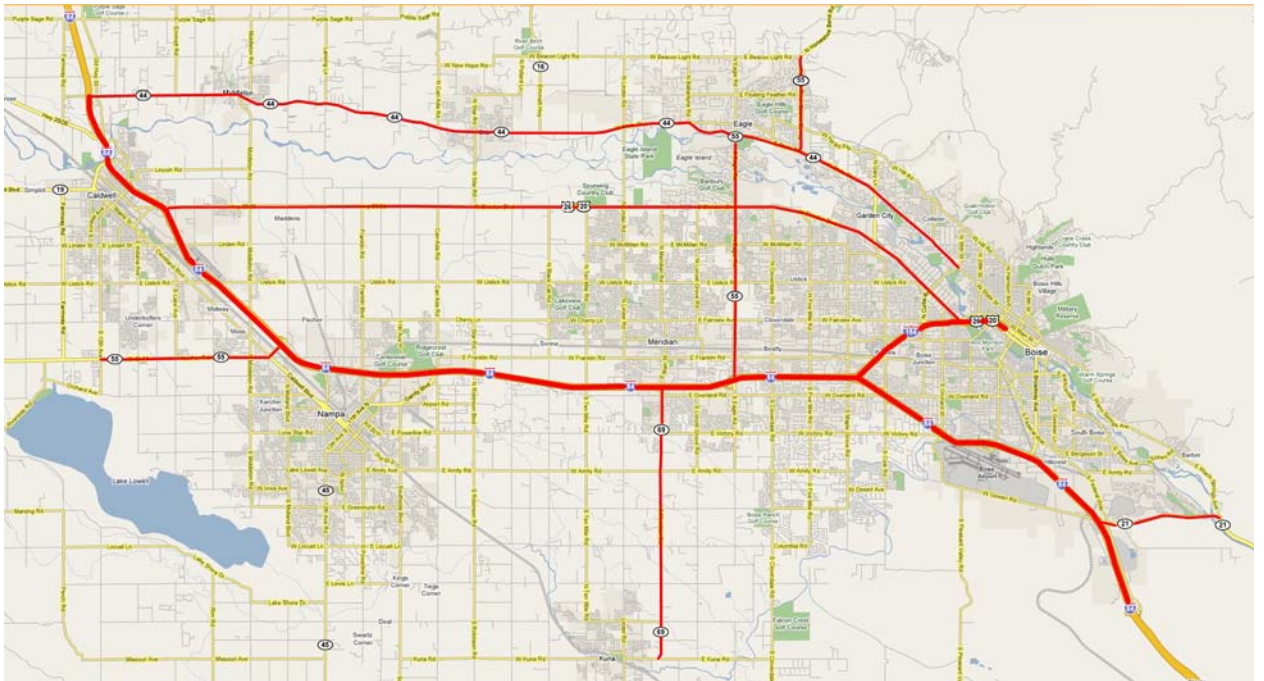
<u>City of Caldwell</u> (Public Works)	208-455-3000 (opt 1)
Caldwell Waste Water Treatment Plant	208-455-3041
After Hours	208-880-0963
Caldwell Fire Department	208-455-3032
Caldwell Police Department	208-455-3122
<u>City of Middleton</u> (Public Works/City Clerk)	208 585-3133
Middleton Fire District	208-585-6650
Middleton Rural Fire District	208-585-6650
Middleton Quick Response Unit	208-585-6650
<u>City of Nampa</u> (Public Works)	208 468-5420
Nampa Fire Department	208-468-5790
Nampa Police Department	208-465-2257
Upper Deer Flat Fire Protection District	208-466-4120

- **Treasure Valley Utility Companies**

Idaho Power	208-388-2323
United Water	208-362-1300
Intermountain Gas	208-377-6840
Qwest	800-573-1313
Digline	208-342-1583

- **Valley Regional Transit (Operations)** 208-345-7433

- **Federal Highway Administration (ID Div)** 208 334-1843



**Highways Covered by Treasure Valley Incident Management Manual**

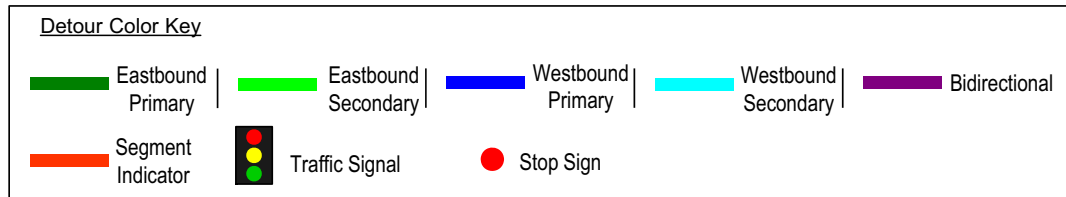


## Incident Management Segments

Segment	Hwy	From	To
1	I-84	Hwy 44	US 20/26 West
2	I-84	US 20/26 West	Centennial Way
3	I-84	Centennial Way	Franklin Road
4	I-84	Franklin Road	Karcher Road
5	I-84	Karcher Road	Northside Blvd
6	I-84	Northside Blvd	Franklin Blvd
7	I-84	Franklin Blvd	Garrity Blvd
8	I-84	Garrity Blvd	Meridian Road
9	I-84	Meridian Road	Eagle Road
10	I-84	Eagle Road	WYE Interchange
11	I-84	WYE Interchange	Cole Road
12	I-84	Cole Road	Orchard Street
13	I-84	Orchard Street	Vista Ave
14	I-84	Vista Ave	Broadway Ave
15	I-84	Broadway Ave	Gowen Road
16	I-84	Gowen Road	Memory Road
17	I-184	I-84	Franklin Road
18	I-184	Franklin Road	Curtis Road
19	I-184	Curtis Road	Chinden Road
20	I-184	Chinden Road	13 <sup>th</sup> Street
21	20/26	I-84	Middleton Road
22	20/26	Middleton Road	Star Road
23	20/26	Star Road	Linder Road

Segment	Hwy	From	To
24	20/26	Linder Road	Eagle Road
25	20/26	Eagle Road	Glenwood Street
26	20/26	Glenwood Street	Veterans Prkwy
27	20/26	Veterans Prkwy	I-184
28	20/26	Orchard Road	I-184
29	21	Federal Way	Warm Springs Ave
30	44	I-84	Old Hwy 30
31	44	Old Hwy 30	Emmett Road
32	44	Emmett Road	Middleton Road
33	44	Middleton Road	Star Road
34	44	Star Road	Linder Road
35	44	Linder Road	Eagle Road
36	44	Eagle Road	Glenwood Street
37	State Str	Glenwood Street	Veterans Prkwy
38	55	10 <sup>th</sup> Ave	I-84
39	55	I-84	US 20/26
40	55	US 20/26	Hwy 44
41	55	Hwy 44	Floating Feather
42	55	Floating Feather	Beacon Light
43	69	Kuna Road	I-84

If you are viewing this reference guide in PDF format, there are a few features to help navigate between detour routes. In the table on the previous page, clicking anywhere on the desired segment's row will jump to the first map in that segment. On the maps themselves, clicking on the small arrow in the lower right corner will jump back to the index table.



SEGMENT

1

I-84

Primary Eastbound Detour

MP 25-26: Hwy 44 to US20/26 West



SEGMENT

1

I-84

Secondary Eastbound Detour

MP 25-26:Hwy 44 to US20/26 West



SEGMENT

1

I-84

Primary Westbound Detour

MP 25-26:Hwy 44 to US20/26 West



SEGMENT

1

I-84

Secondary Westbound Detour

MP 25-26:Hwy 44 to US 20/26 West



SEGMENT

2

I-84

Primary Eastbound Detour

MP 26-27: US 20/26 West to Centennial





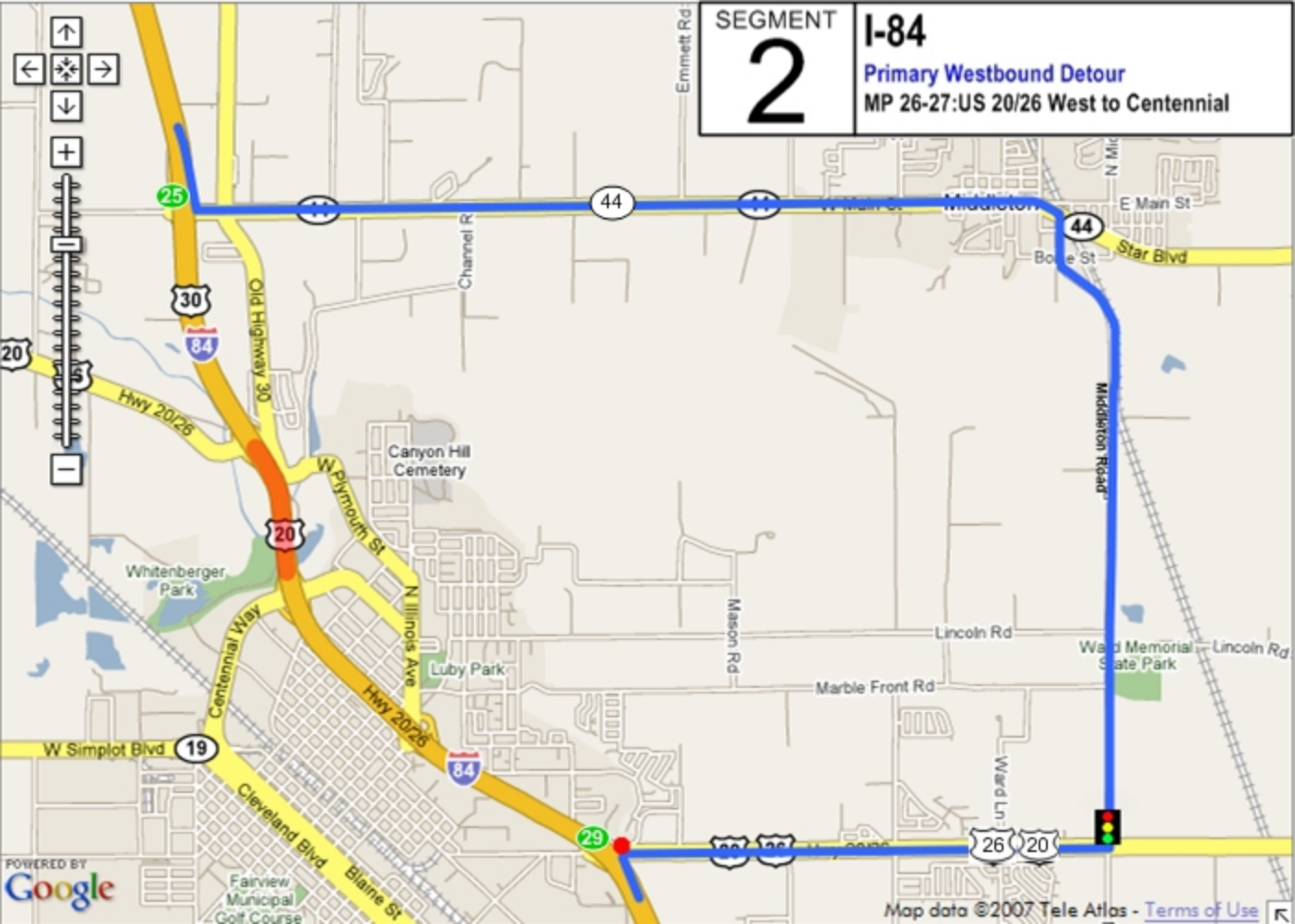
SEGMENT

2

I-84

Primary Westbound Detour

MP 26-27: US 20/26 West to Centennial



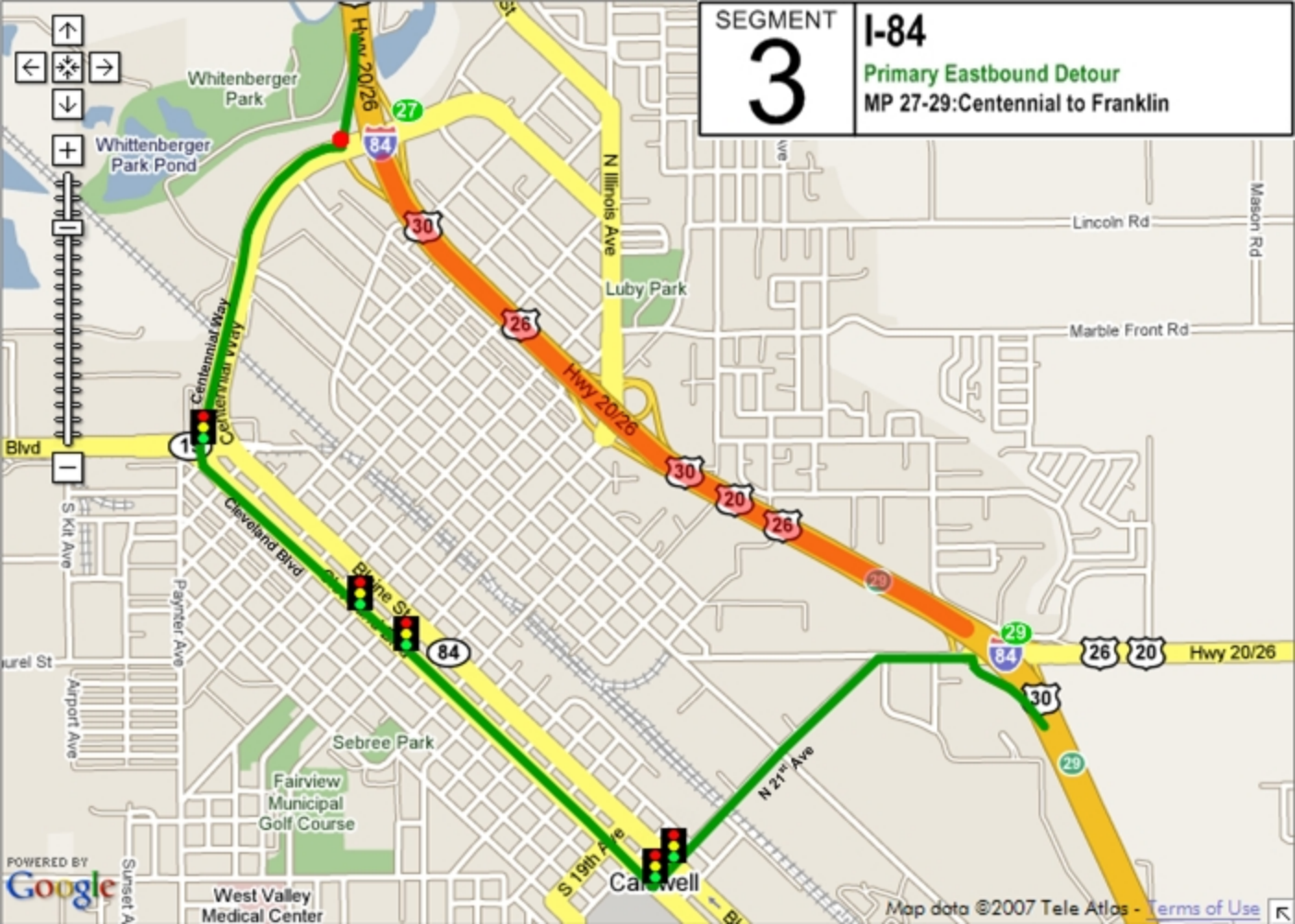
SEGMENT

3

I-84

Primary Eastbound Detour

MP 27-29:Centennial to Franklin



SEGMENT

3

I-84

Secondary Eastbound Detour

MP 27-29: Centennial to Franklin





SEGMENT

3

I-84

Primary Westbound Detour

MP 27-29:Centennial to Franklin



POWERED BY  
Google

Map data ©2007 Tele Atlas - [Terms of Use](#)

SEGMENT

3

I-84

Secondary Westbound Detour

MP 27-29:Centennial to Franklin



SEGMENT

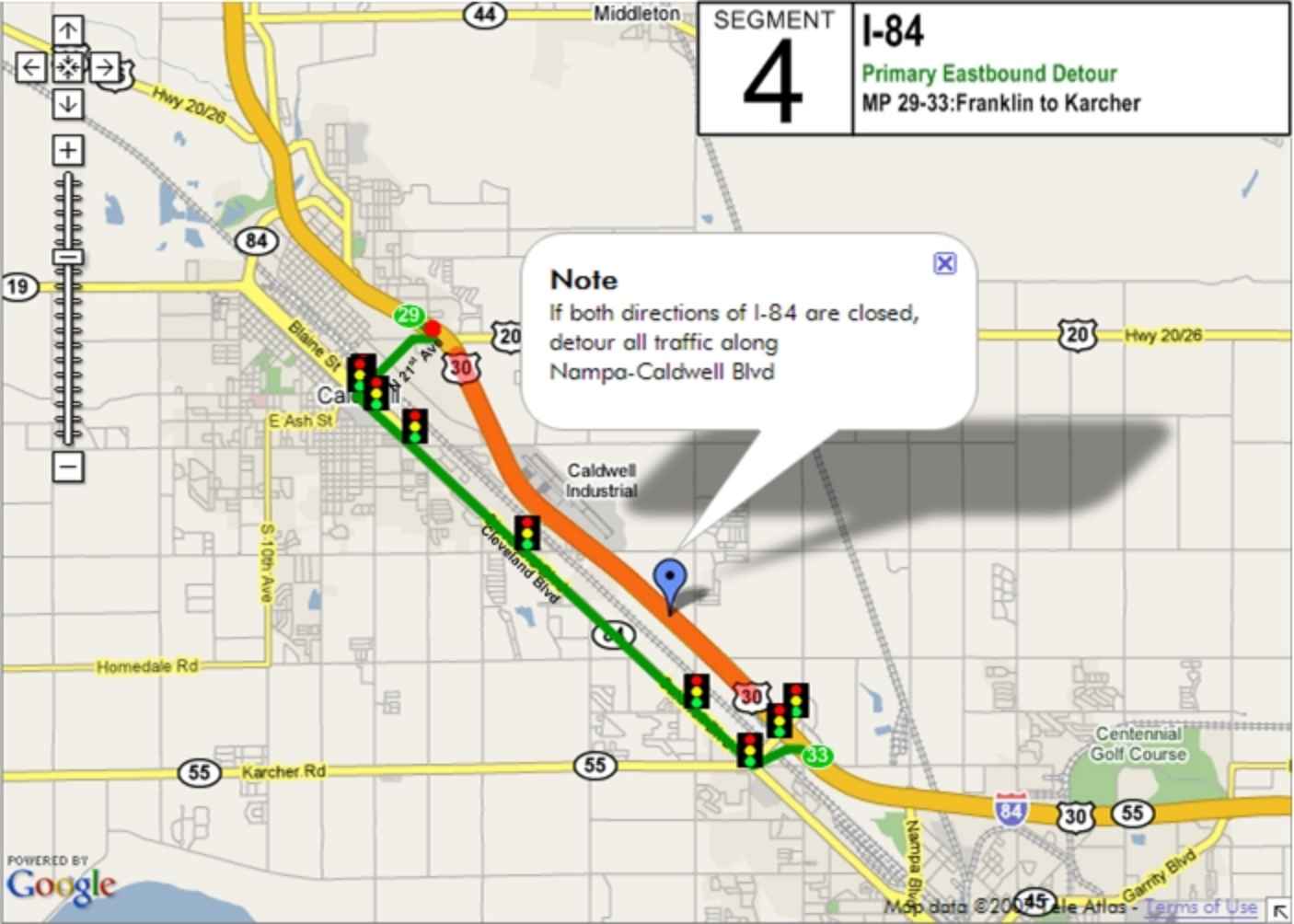
4

I-84

Primary Eastbound Detour  
MP 29-33: Franklin to Karcher

**Note**

If both directions of I-84 are closed,  
detour all traffic along  
Nampa-Caldwell Blvd



SEGMENT

4

I-84

Secondary Eastbound Detour

MP 29-33:Franklin to Karcher





SEGMENT

4

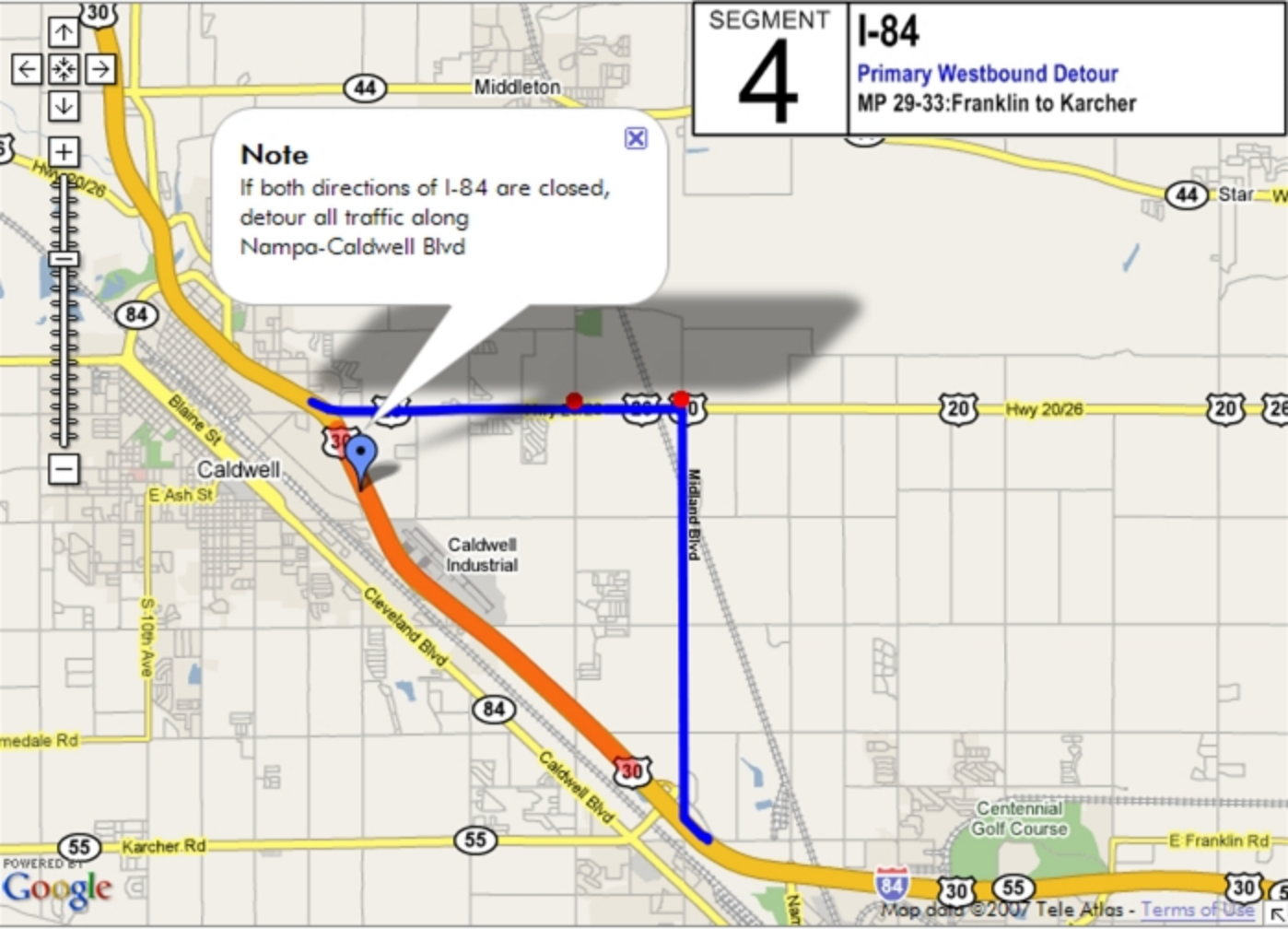
I-84

Primary Westbound Detour

MP 29-33:Franklin to Karcher

**Note**

If both directions of I-84 are closed,  
detour all traffic along  
Nampa-Caldwell Blvd



SEGMENT

4

I-84

Secondary Westbound Detour

MP 29-33:Franklin to Karcher



SEGMENT

5

I-84

Primary Eastbound Detour

MP 33-35:Karcher to Northside



POWERED BY  
Google

Map data ©2007 Tele Atlas - [Terms of Use](#)

SEGMENT

5

I-84

Secondary Eastbound Detour

MP 33-35: Karcher to Northside





SEGMENT

5

I-84

Primary Westbound Detour

MP 33-35:Karcher to Northside



SEGMENT

5

I-84

Secondary Westbound Detour

MP 33-35:Karcher to Northside



SEGMENT

6

I-84

Primary Eastbound Detour

MP 35-36:Northside to Franklin



POWERED BY  
Google

Map data ©2007 Tele Atlas - [Terms of Use](#)



SEGMENT

6

I-84

Secondary Eastbound Detour

MP 35-36:Northside to Franklin



SEGMENT

6

I-84

Primary Westbound Detour

MP 35-36:Northside to Franklin



SEGMENT

6

I-84

Secondary Westbound Detour

MP 35-36:Northside to Franklin



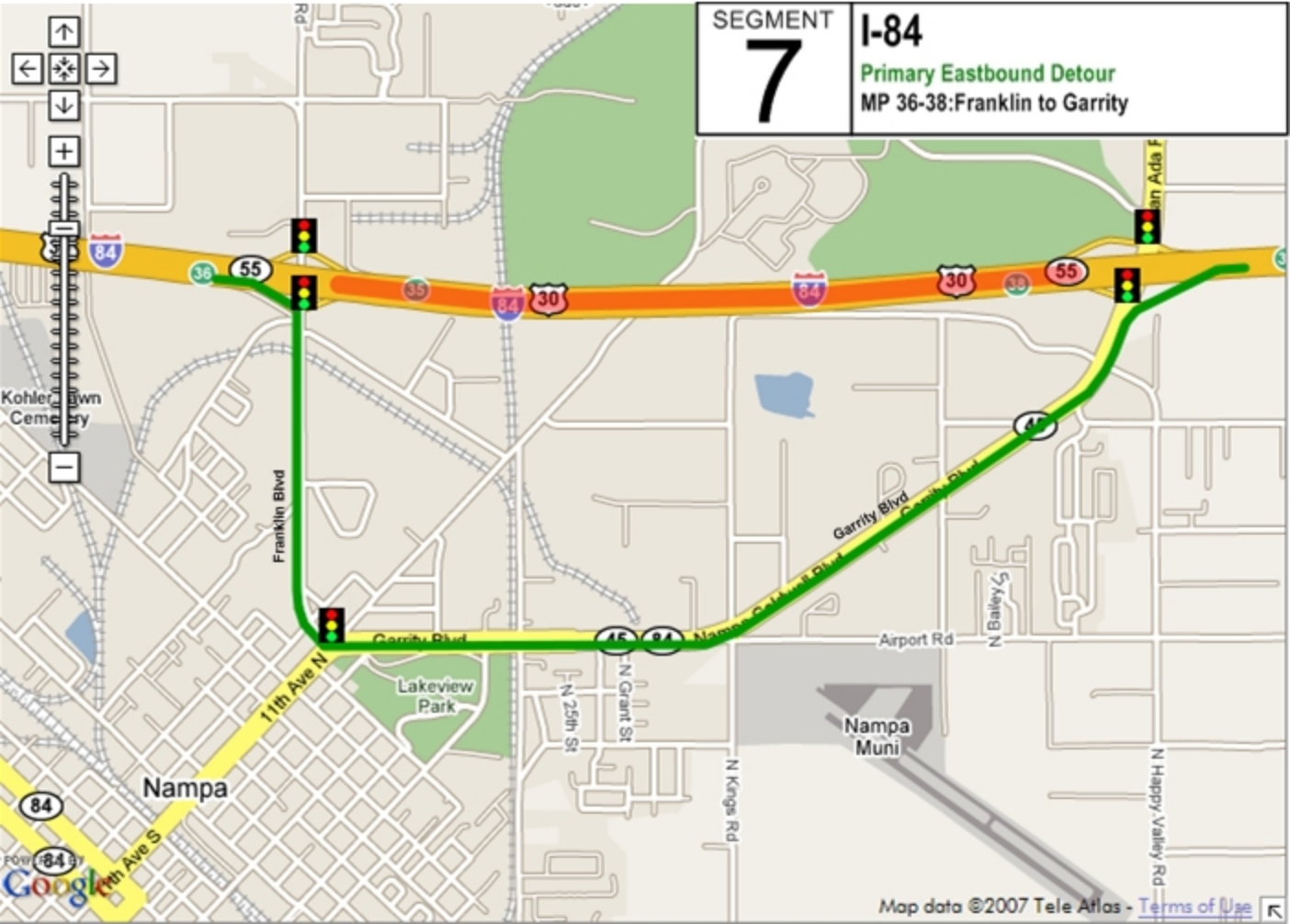
SEGMENT

7

I-84

Primary Eastbound Detour

MP 36-38: Franklin to Garrity





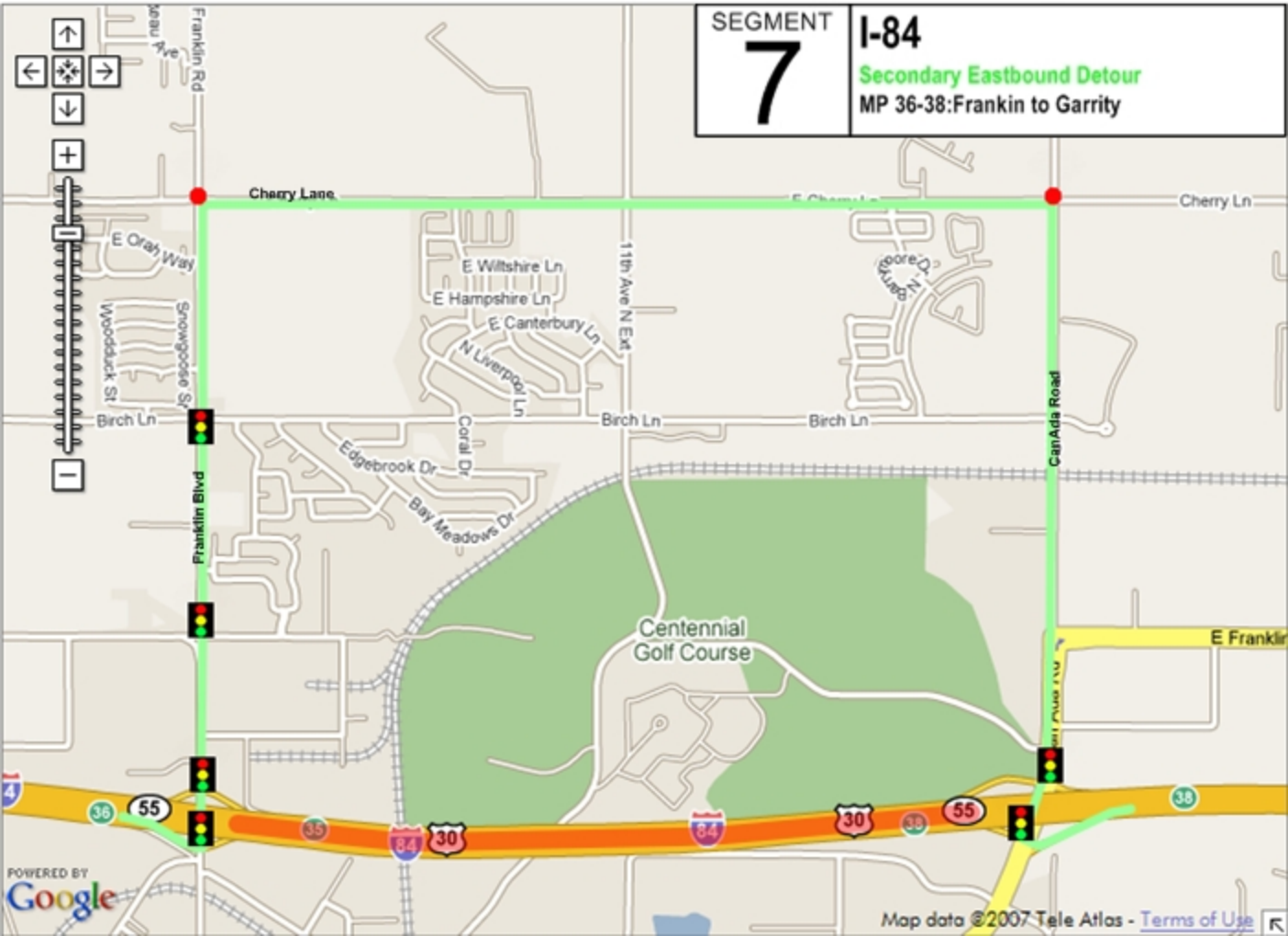
SEGMENT

7

I-84

Secondary Eastbound Detour

MP 36-38:Franklin to Garrity



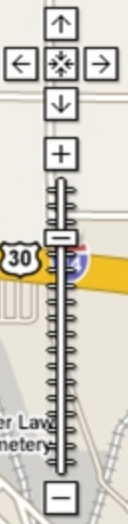
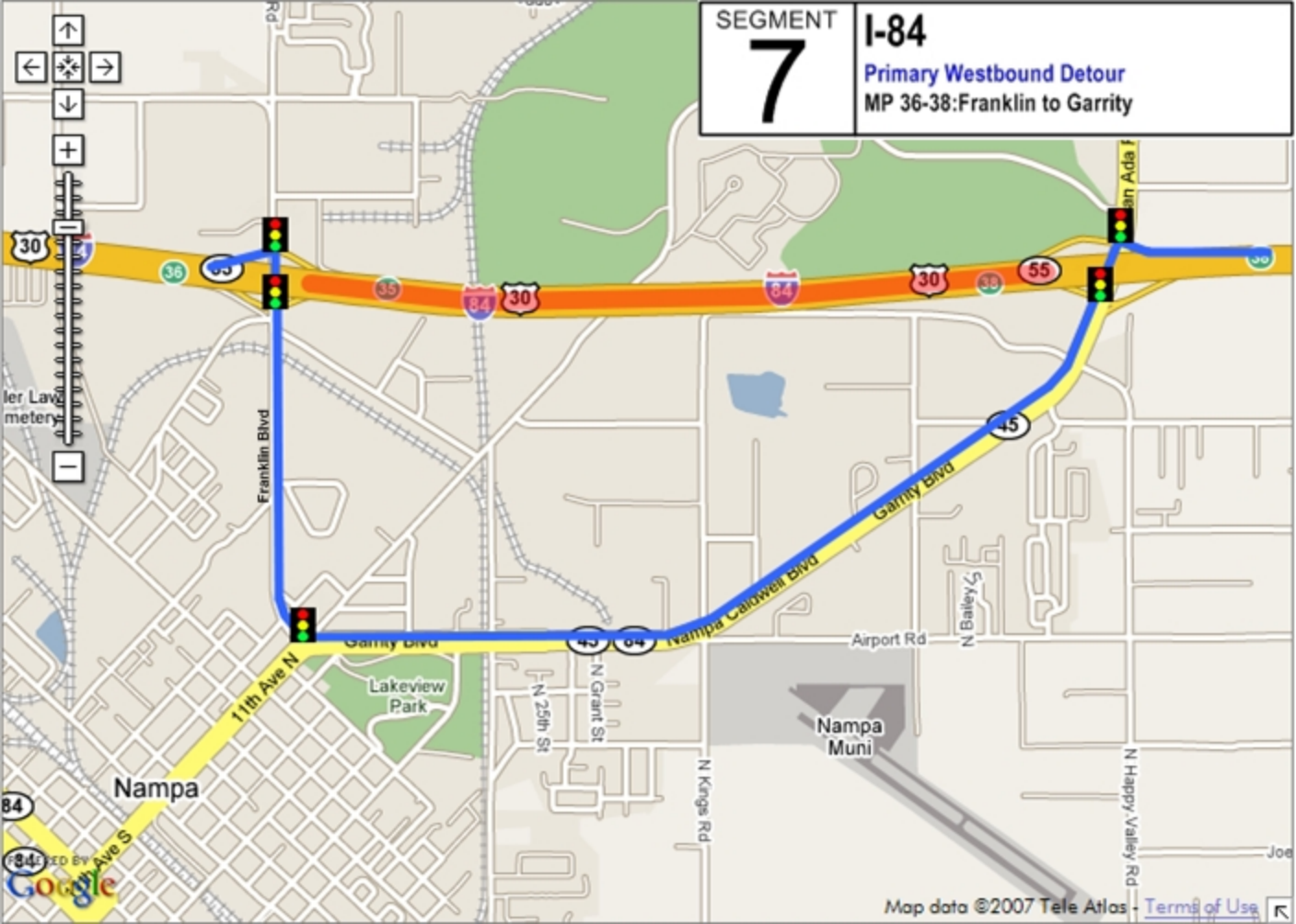
SEGMENT

7

I-84

Primary Westbound Detour

MP 36-38:Franklin to Garrity



er Lav  
mety

Franklin Blvd

11th Ave N

Garry Blvd

Lakeview Park

Nampa

Nampa Muni

Airport Rd

N Bailey St

N Happy Valley Rd

84



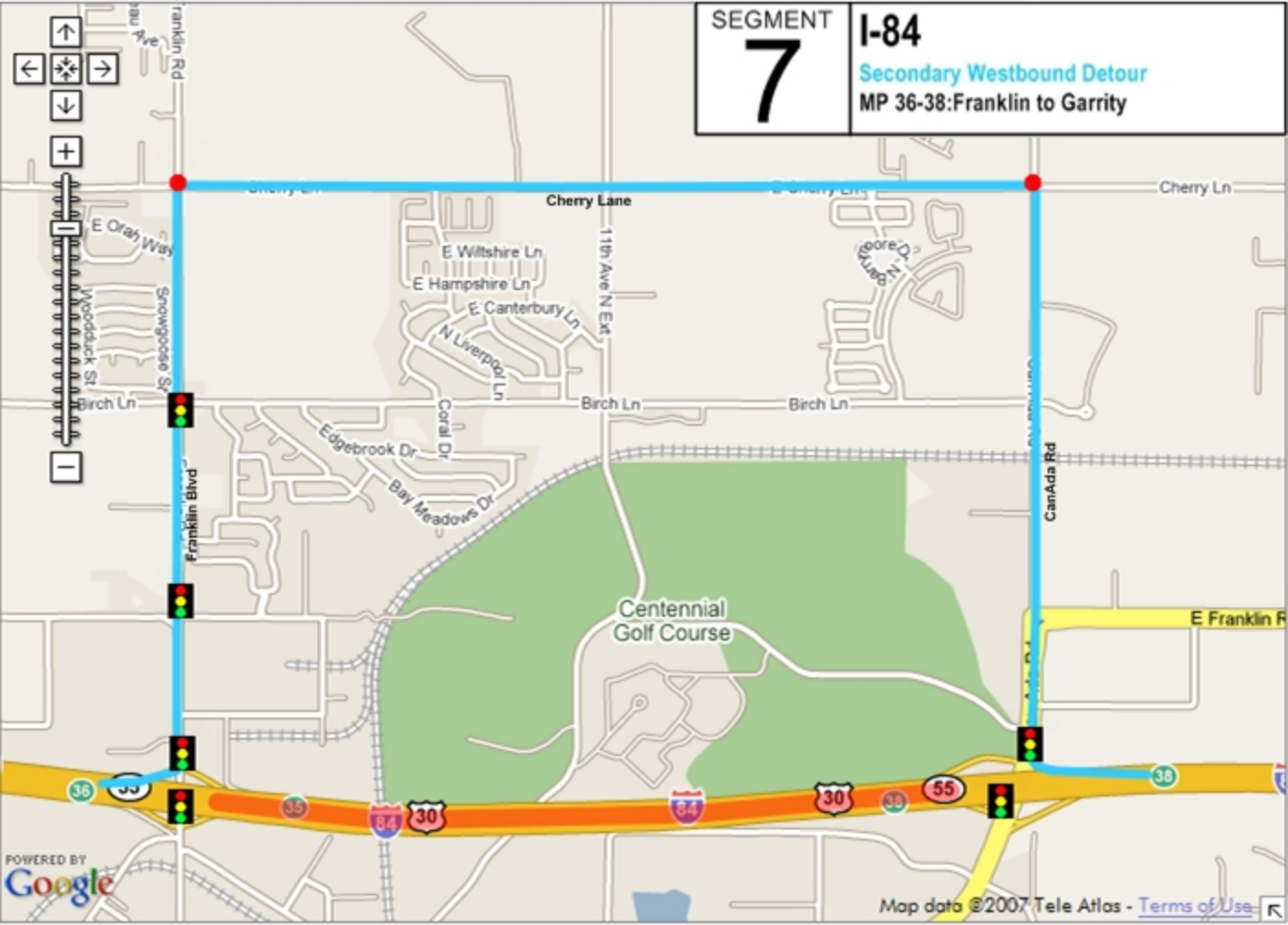
SEGMENT

7

I-84

Secondary Westbound Detour

MP 36-38:Franklin to Garrity





SEGMENT

8

I-84

Primary Eastbound Detour

MP 38-44: Garrity to Meridian



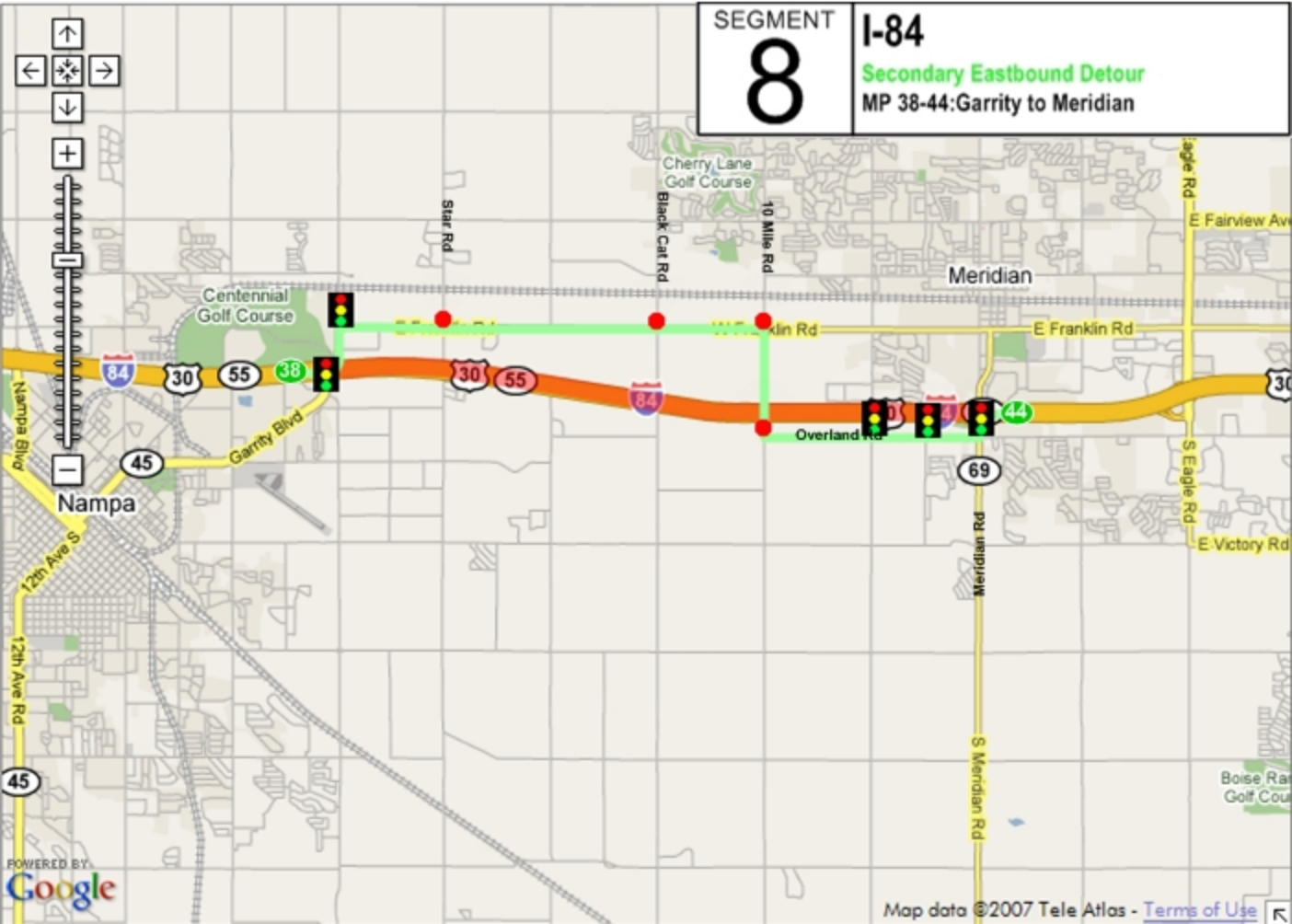
SEGMENT

8

I-84

Secondary Eastbound Detour

MP 38-44: Garrity to Meridian



SEGMENT

8

I-84

Primary Westbound Detour

MP 38-44:Garrity to Meridian



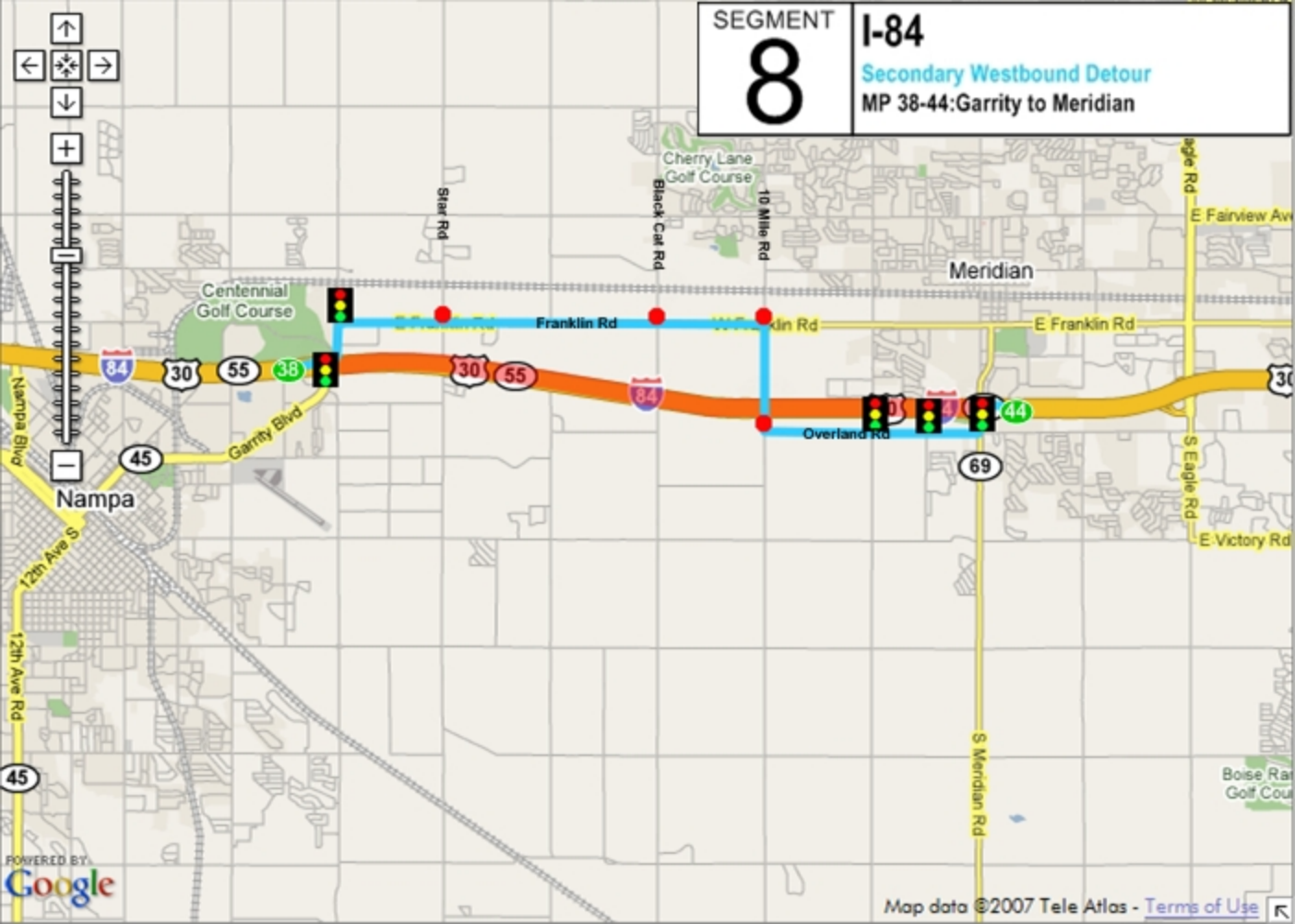
SEGMENT

8

I-84

Secondary Westbound Detour

MP 38-44:Garryty to Meridian



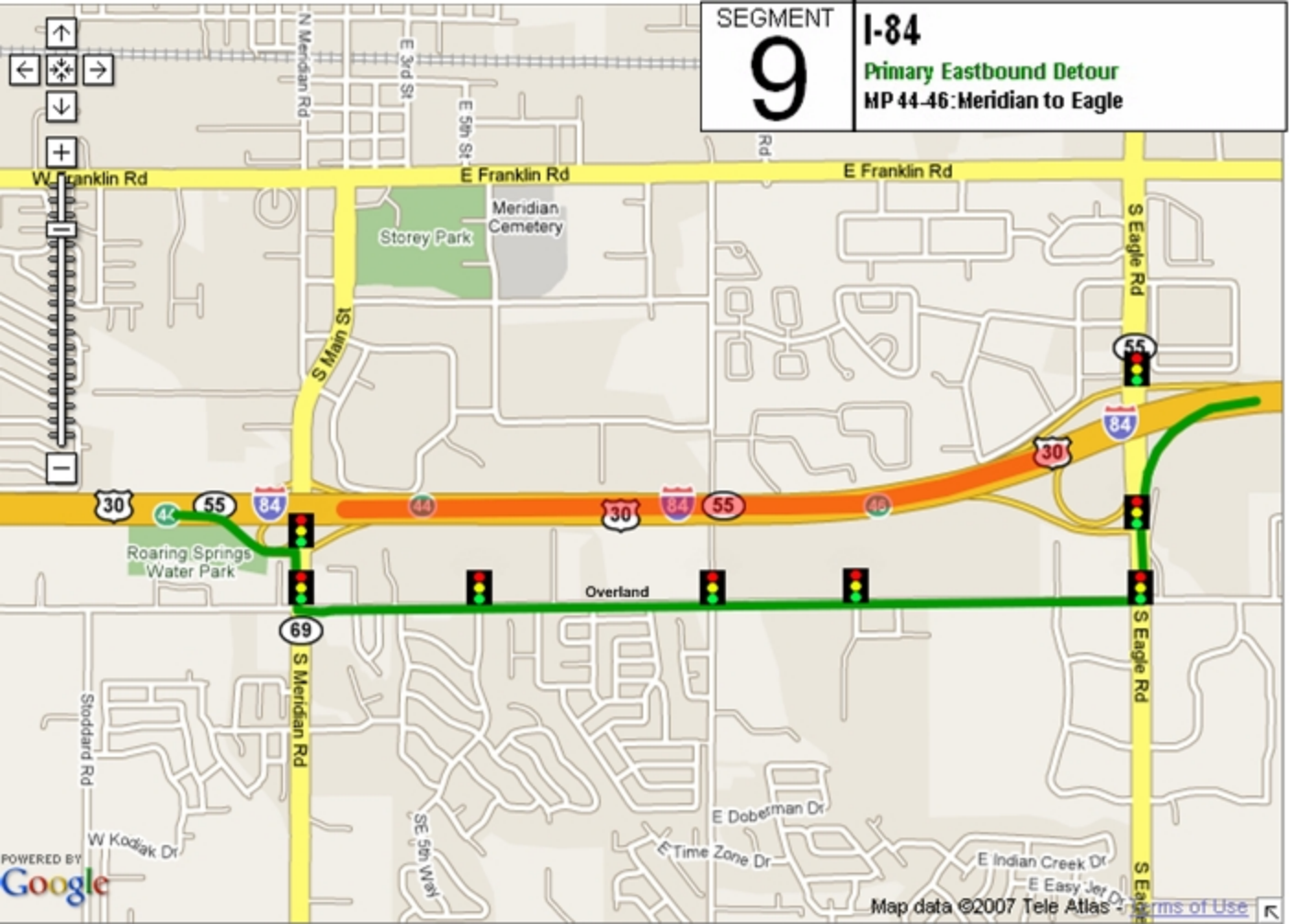
SEGMENT

9

I-84

Primary Eastbound Detour

MP 44-46: Meridian to Eagle





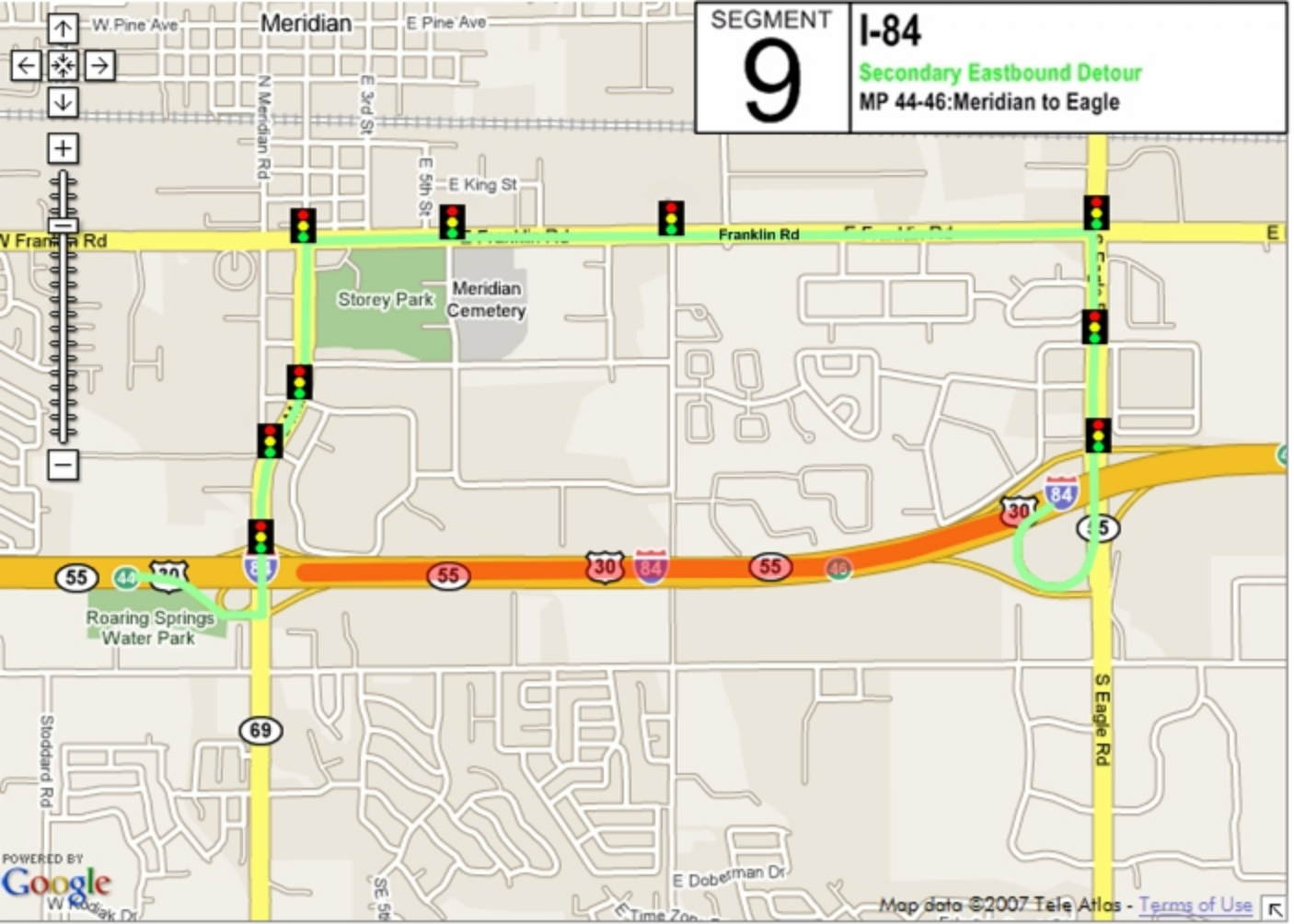
SEGMENT

9

I-84

Secondary Eastbound Detour

MP 44-46: Meridian to Eagle



SEGMENT

9

I-84

Primary Westbound Detour  
MP 44-46: Meridian to Eagle



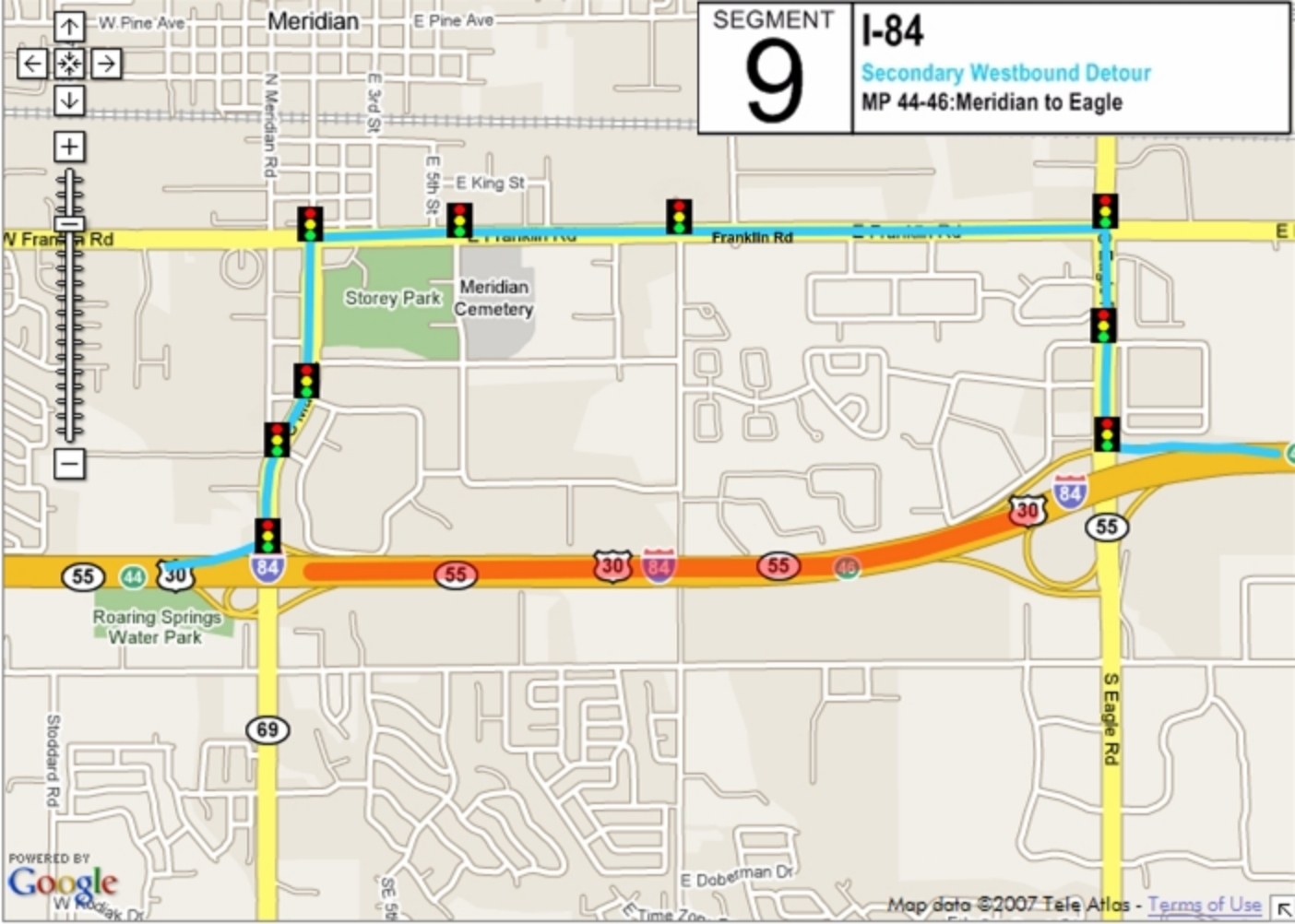
SEGMENT

9

I-84

Secondary Westbound Detour

MP 44-46: Meridian to Eagle



POWERED BY  
Google  
W

Map data ©2007 Tele Atlas - [Terms of Use](#)



SEGMENT

10

I-84

Primary Eastbound Detour  
MP 46-49: Eagle to the Wye



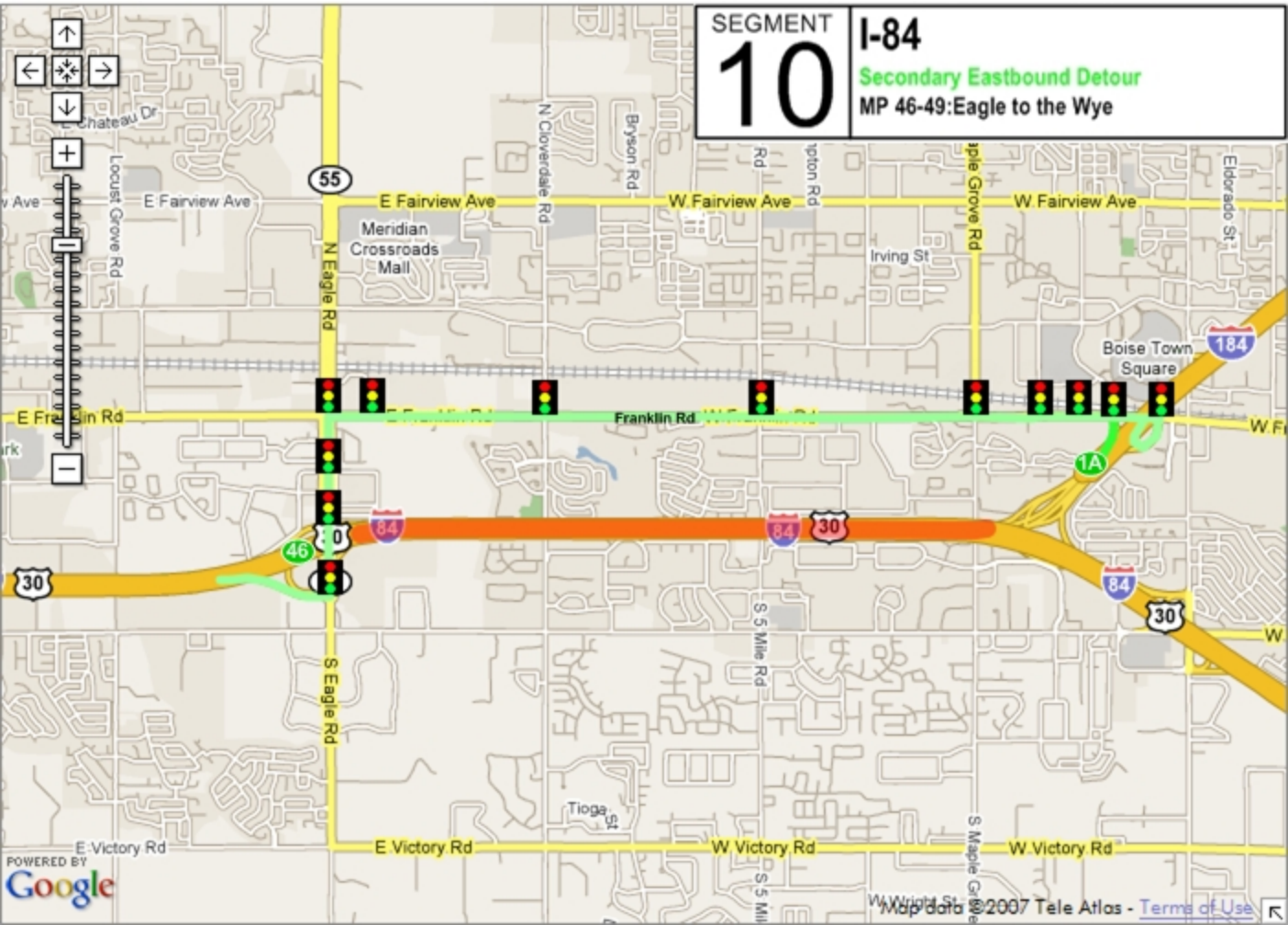
SEGMENT

I-84

10

Secondary Eastbound Detour

MP 46-49: Eagle to the Wye

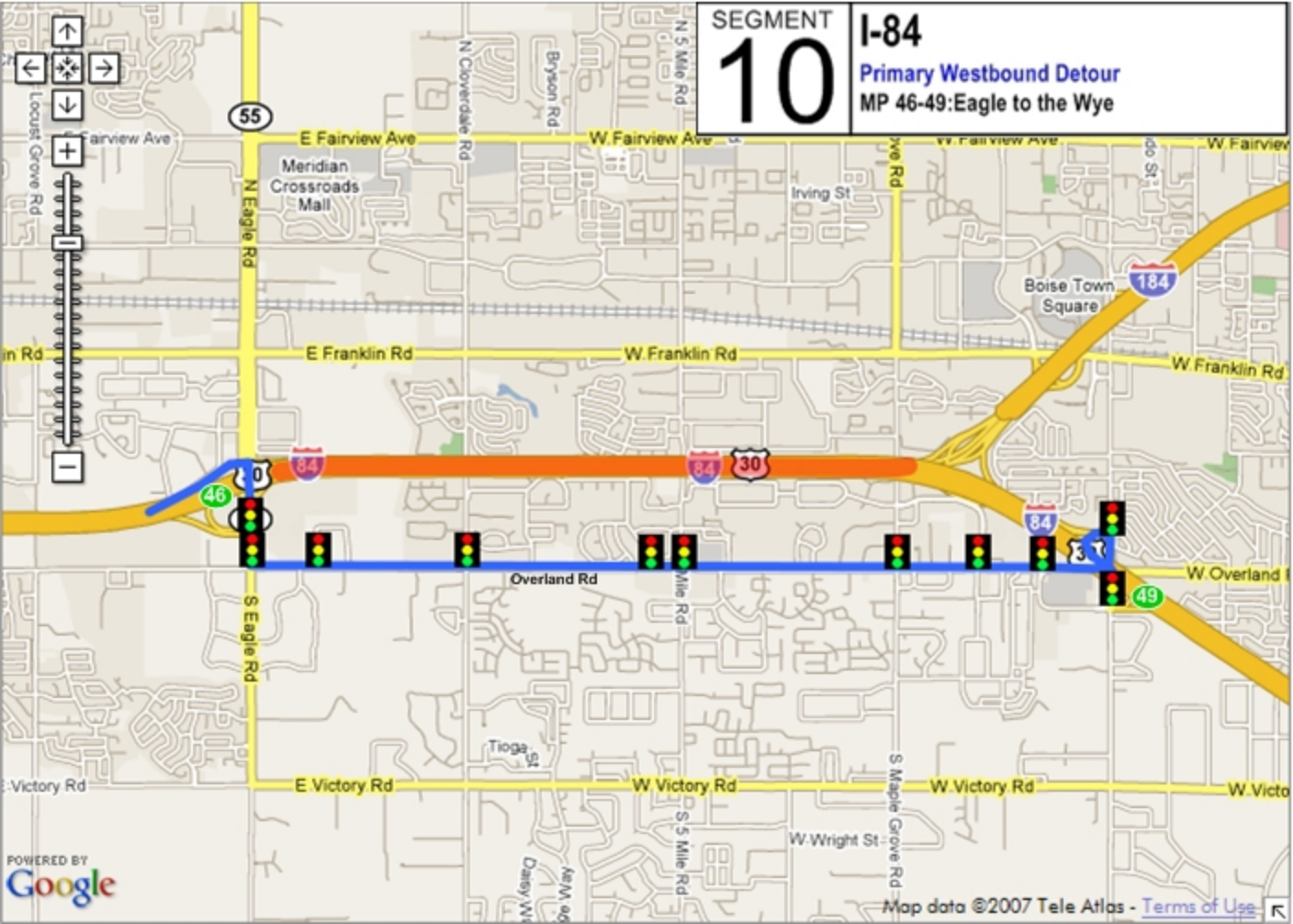


SEGMENT

10

I-84

Primary Westbound Detour  
MP 46-49: Eagle to the Wye





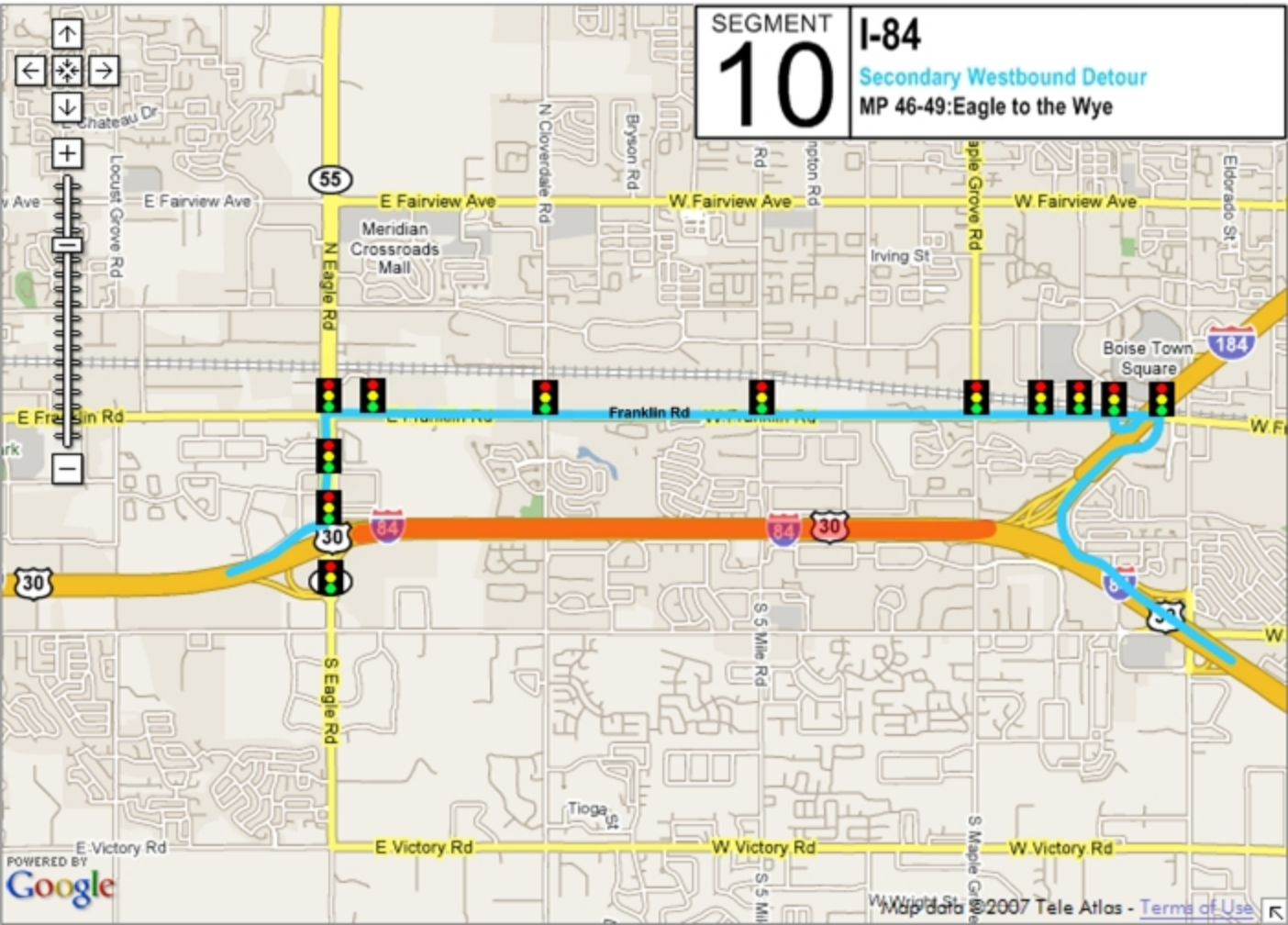
SEGMENT

I-84

10

Secondary Westbound Detour

MP 46-49: Eagle to the Wye



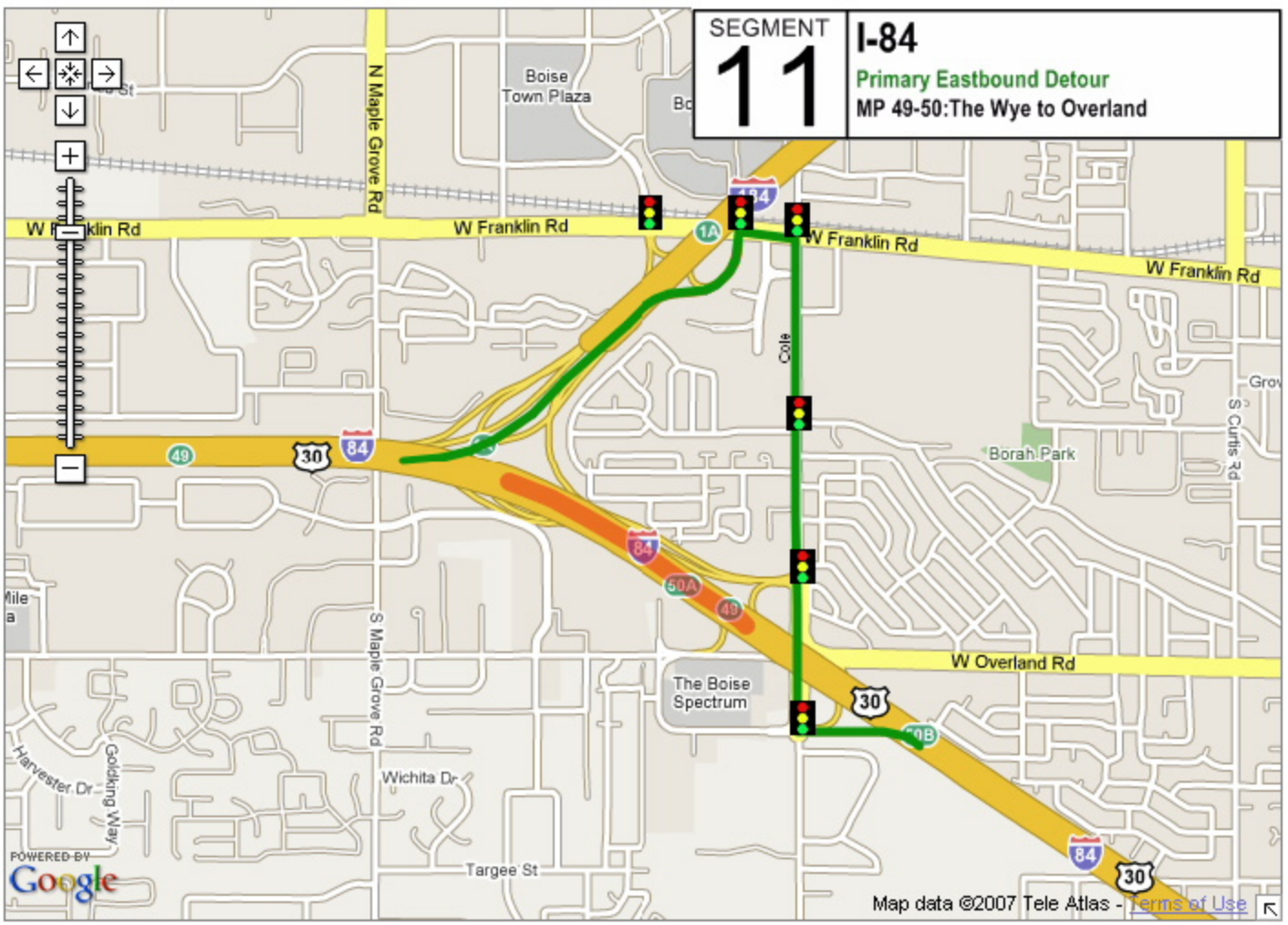
SEGMENT

I-84

11

Primary Eastbound Detour

MP 49-50: The Wye to Overland



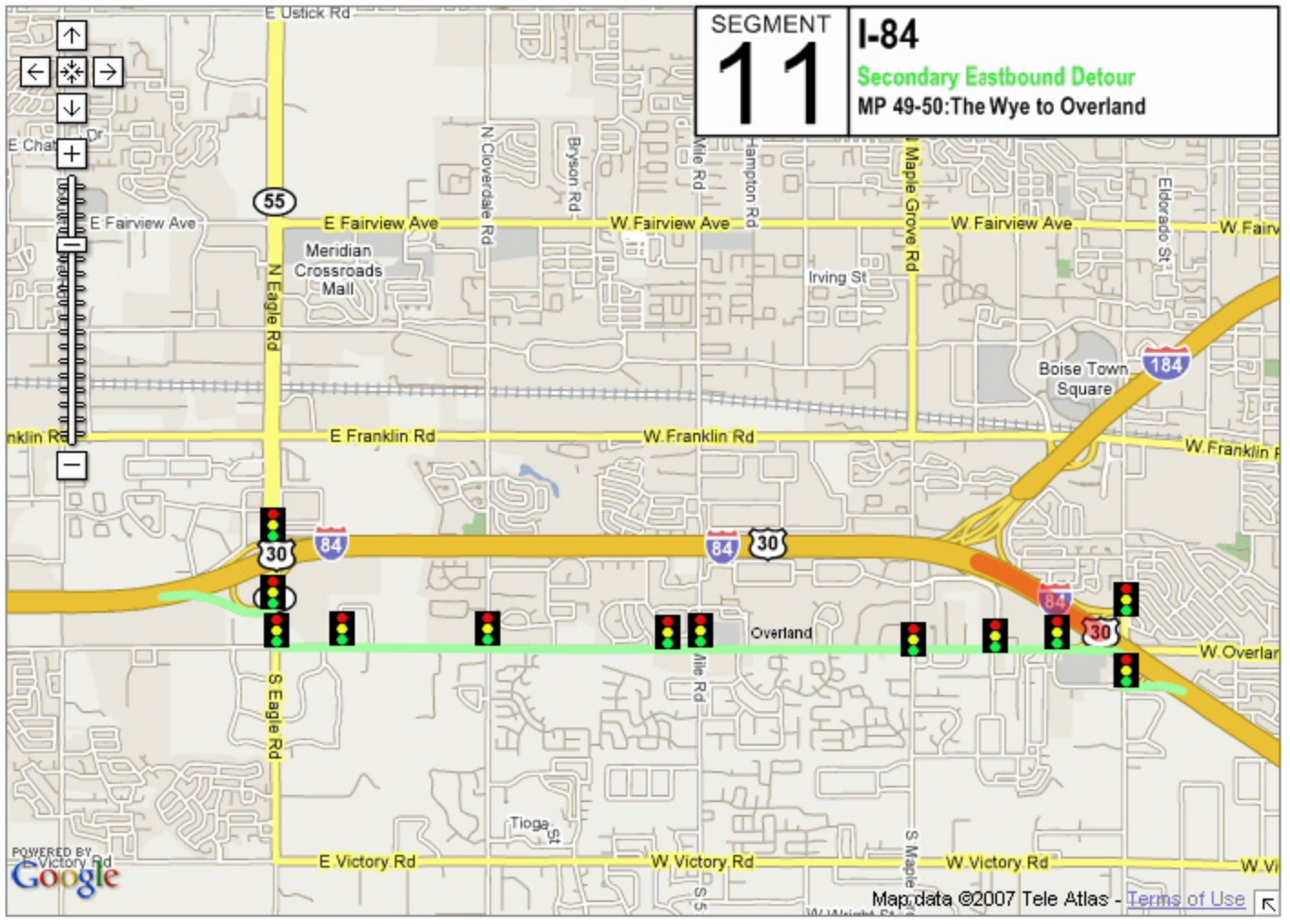


SEGMENT  
**11**

**I-84**

**Secondary Eastbound Detour**

**MP 49-50: The Wye to Overland**



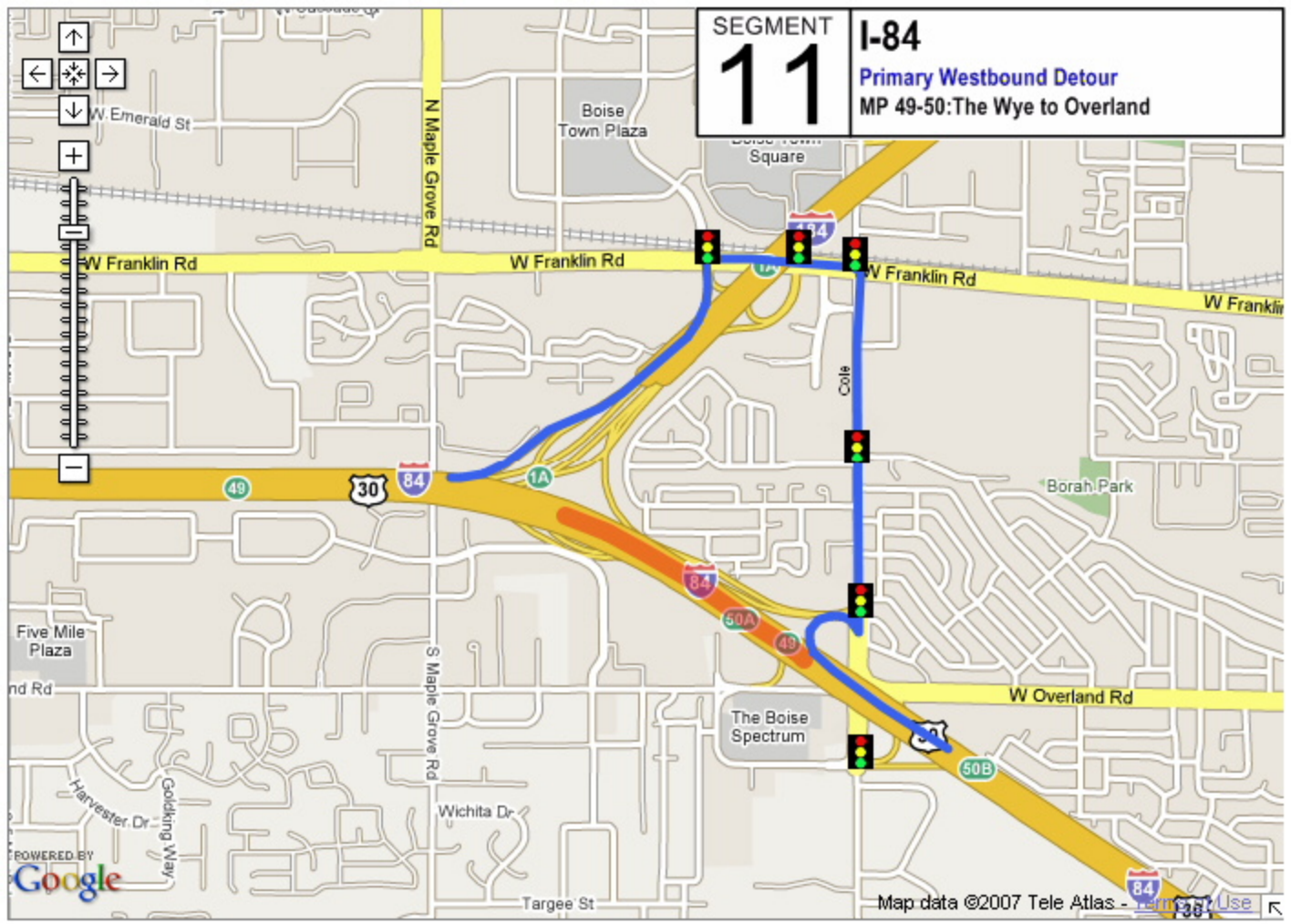
SEGMENT

11

I-84

Primary Westbound Detour

MP 49-50: The Wye to Overland



POWERED BY  
Google

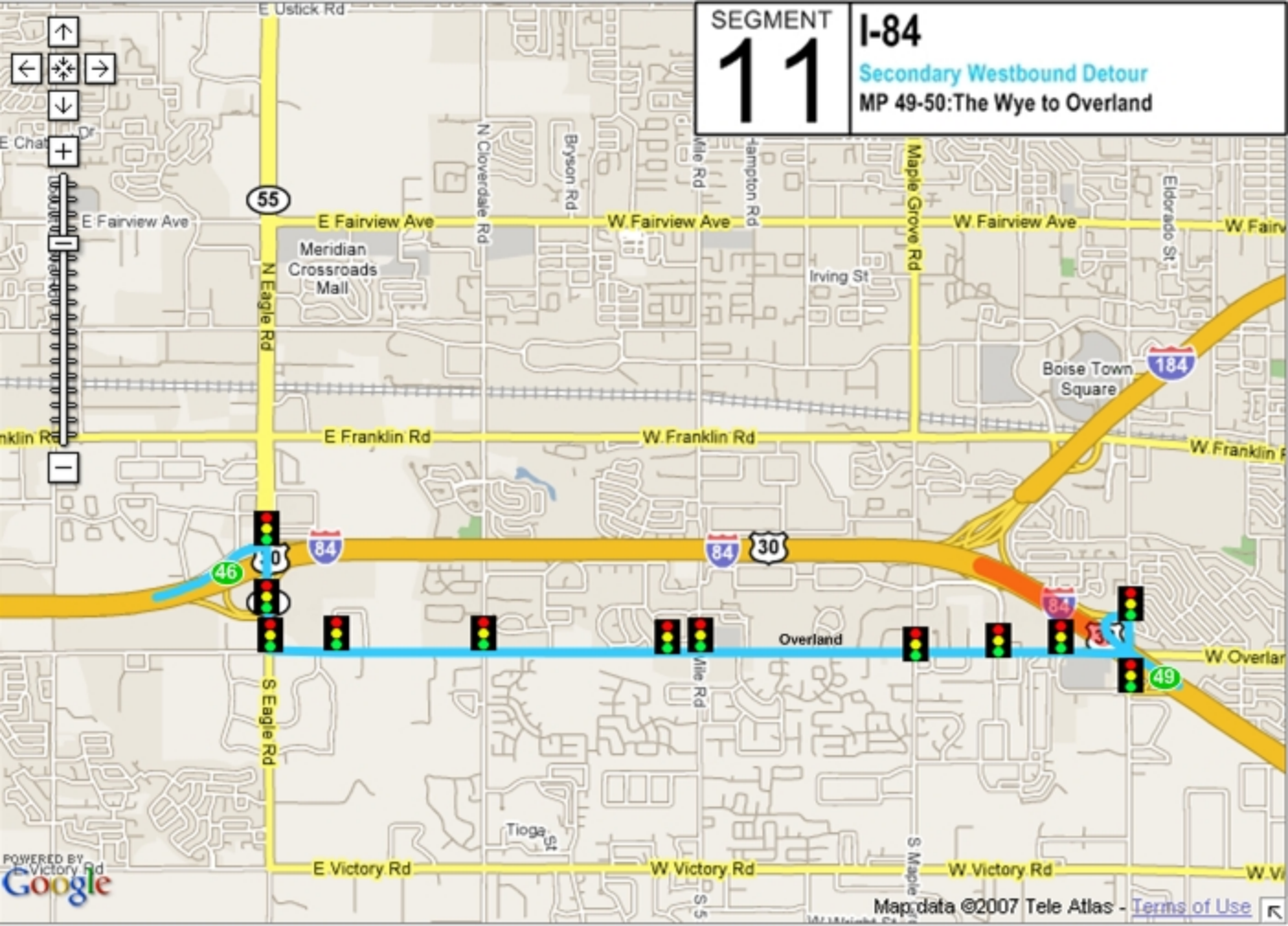
SEGMENT

11

I-84

Secondary Westbound Detour

MP 49-50: The Wye to Overland





SEGMENT  
**12** I-84

Primary Eastbound Detour  
MP 50-52: Overland to Orchard



SEGMENT

12

I-84

Secondary Eastbound Detour  
MP 50-52:Overland to Orchard





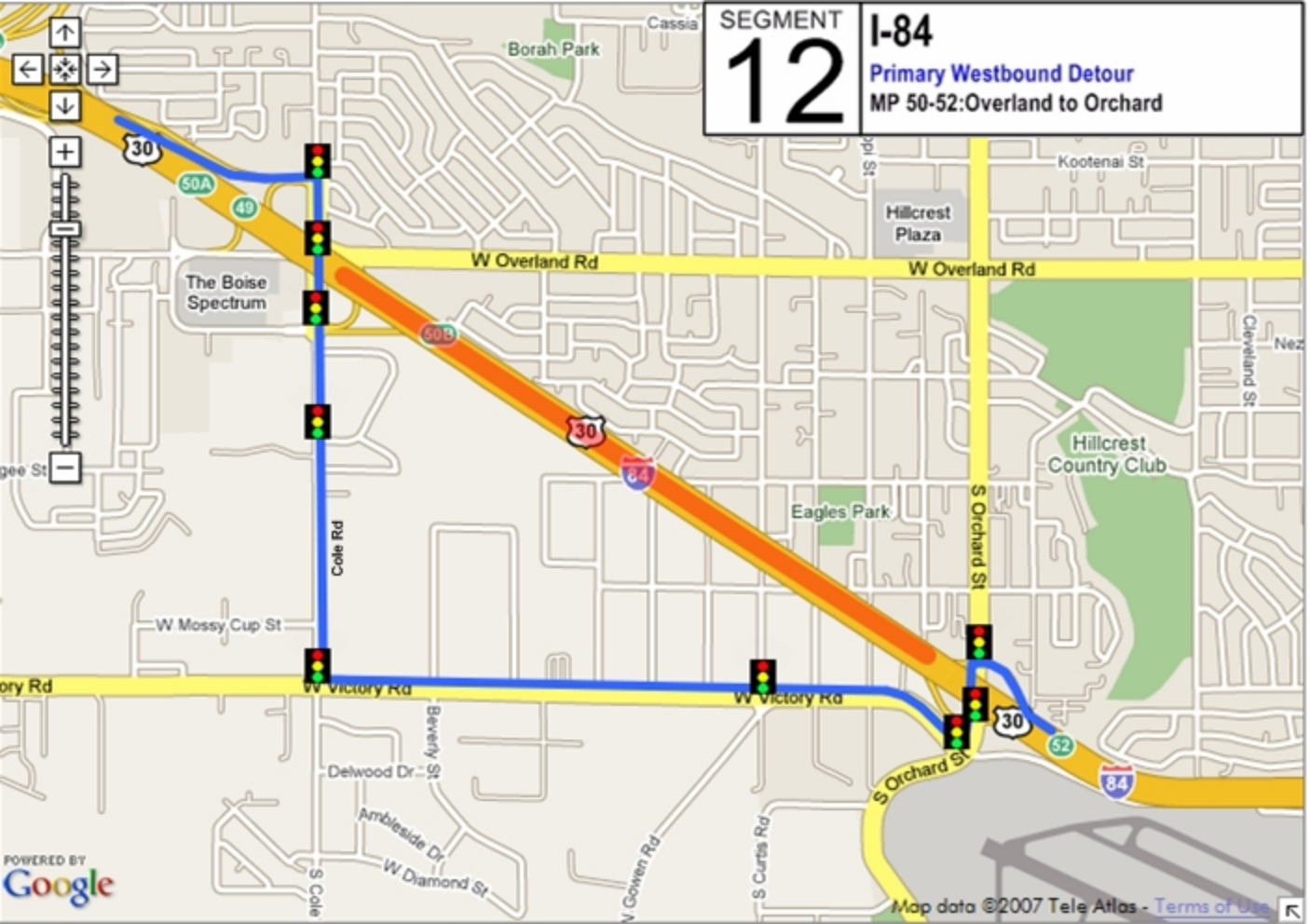
SEGMENT

12

I-84

Primary Westbound Detour

MP 50-52:Overland to Orchard



SEGMENT

12

I-84

Secondary Westbound Detour  
MP 50-52:Overland to Orchard



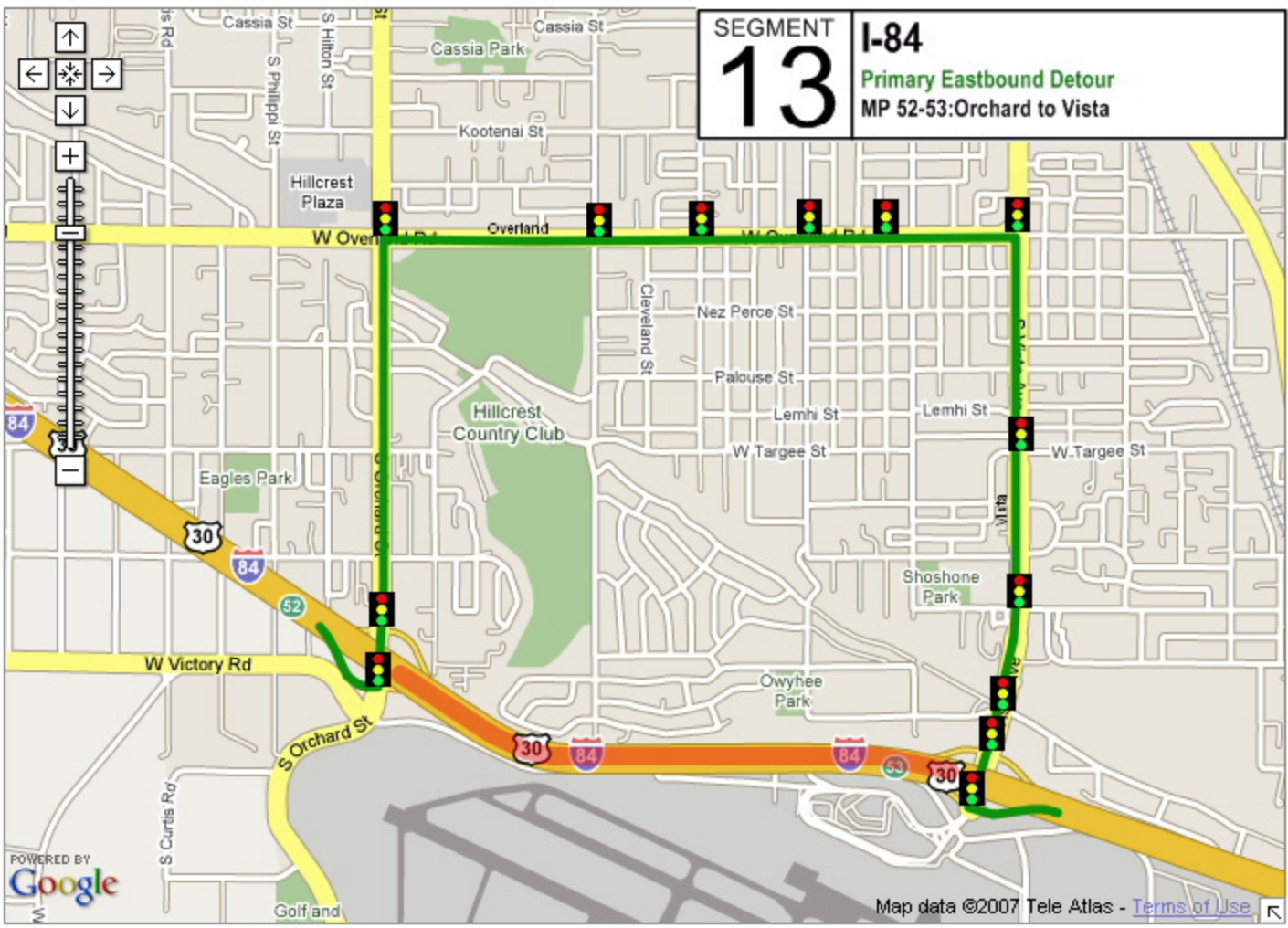
SEGMENT

I-84

13

Primary Eastbound Detour

MP 52-53: Orchard to Vista





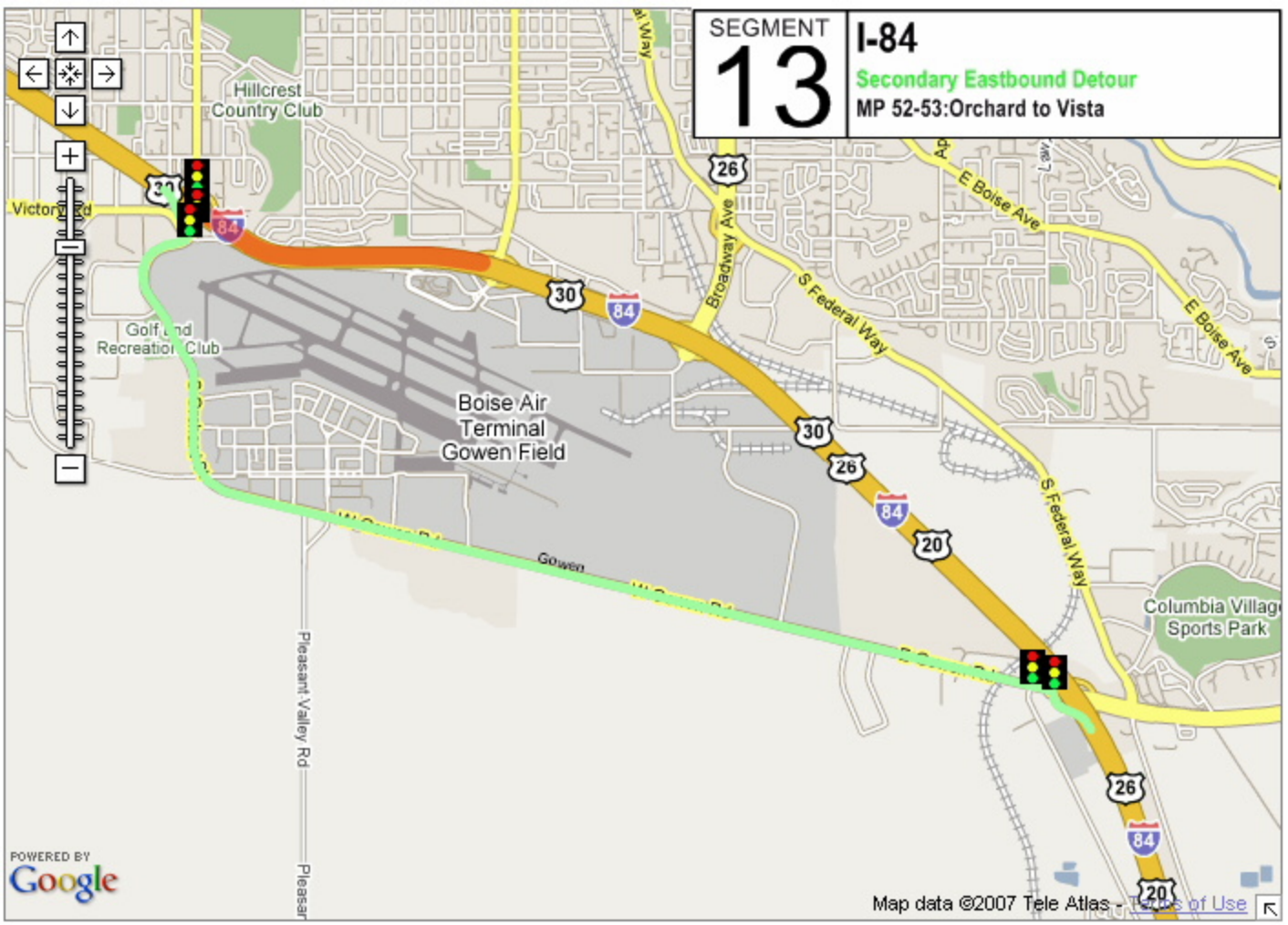
SEGMENT

I-84

13

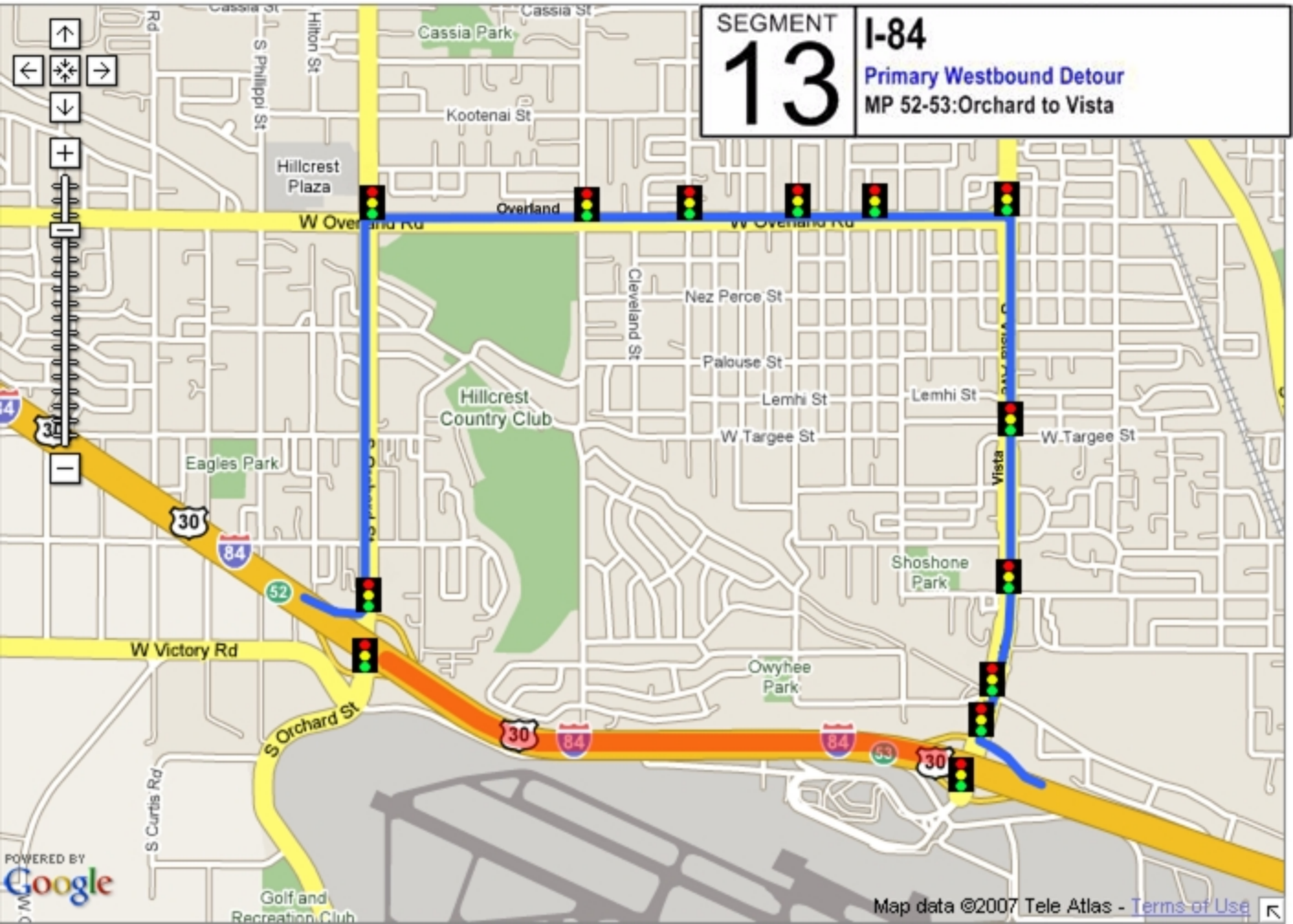
Secondary Eastbound Detour

MP 52-53:Orchard to Vista



SEGMENT  
**13**

**I-84**  
Primary Westbound Detour  
MP 52-53: Orchard to Vista





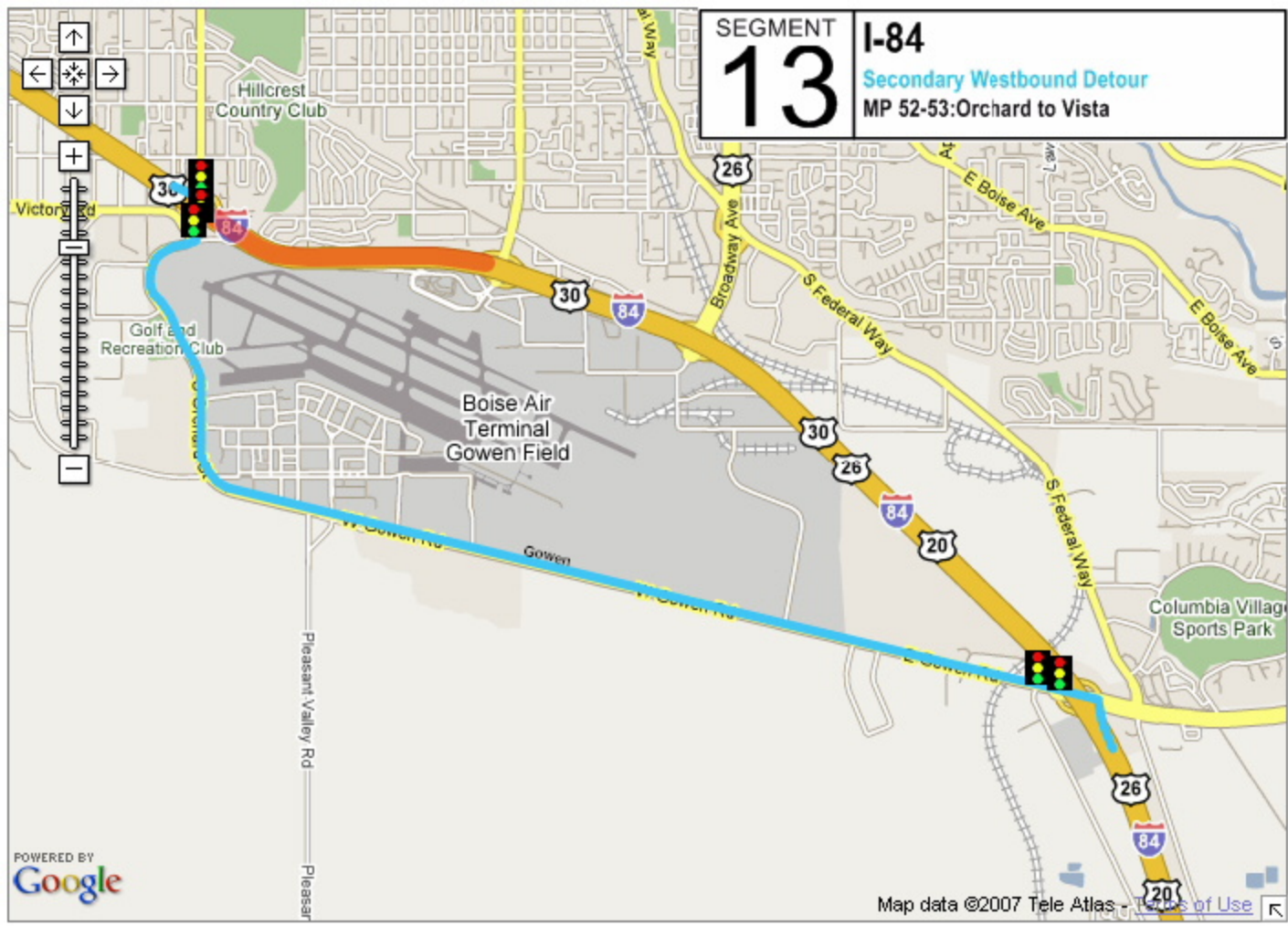
SEGMENT

I-84

13

Secondary Westbound Detour

MP 52-53: Orchard to Vista

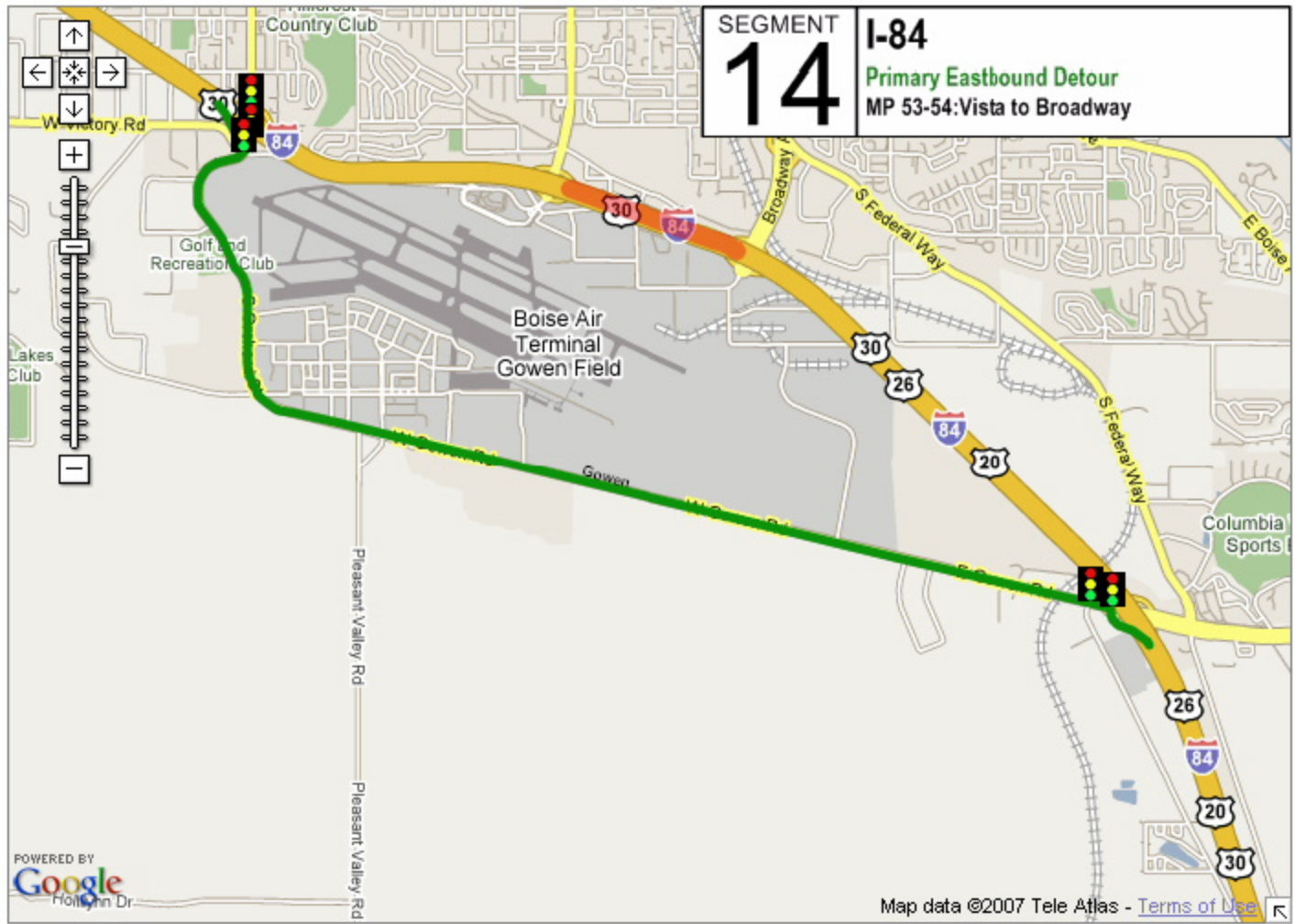


SEGMENT  
**14**

**I-84**

**Primary Eastbound Detour**

**MP 53-54: Vista to Broadway**



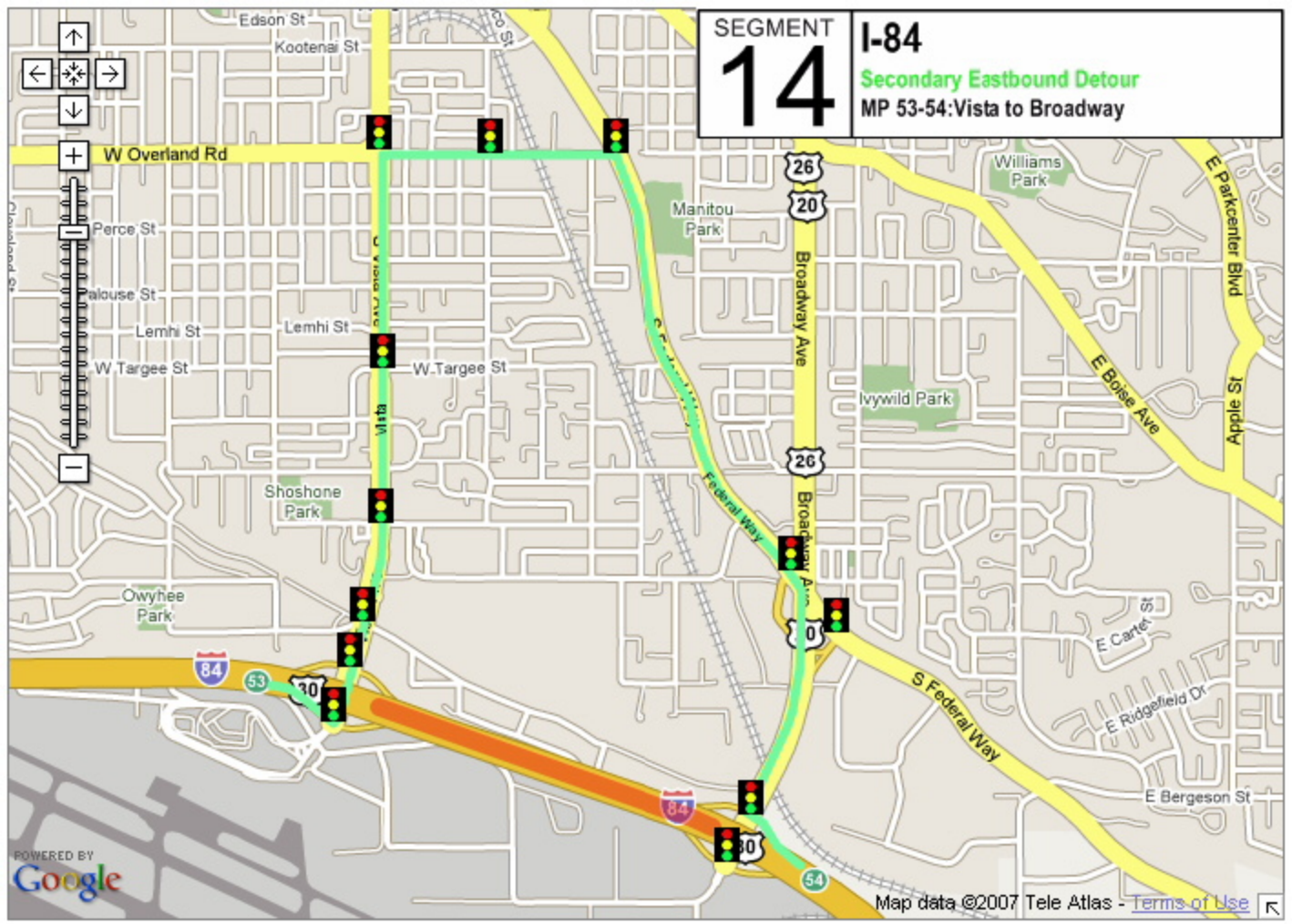
SEGMENT

I-84

14

Secondary Eastbound Detour

MP 53-54: Vista to Broadway



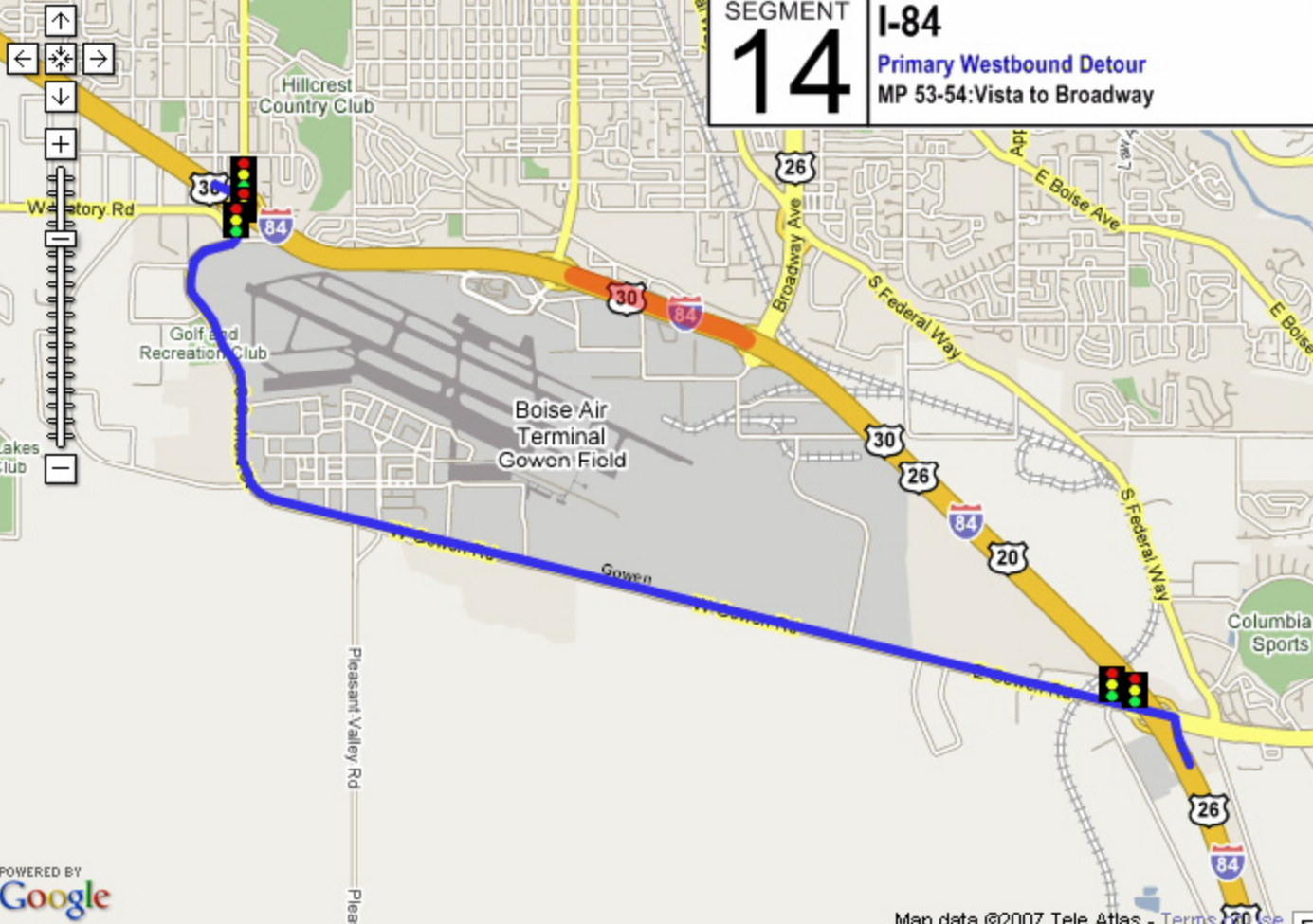


SEGMENT

I-84

14

Primary Westbound Detour  
MP 53-54: Vista to Broadway





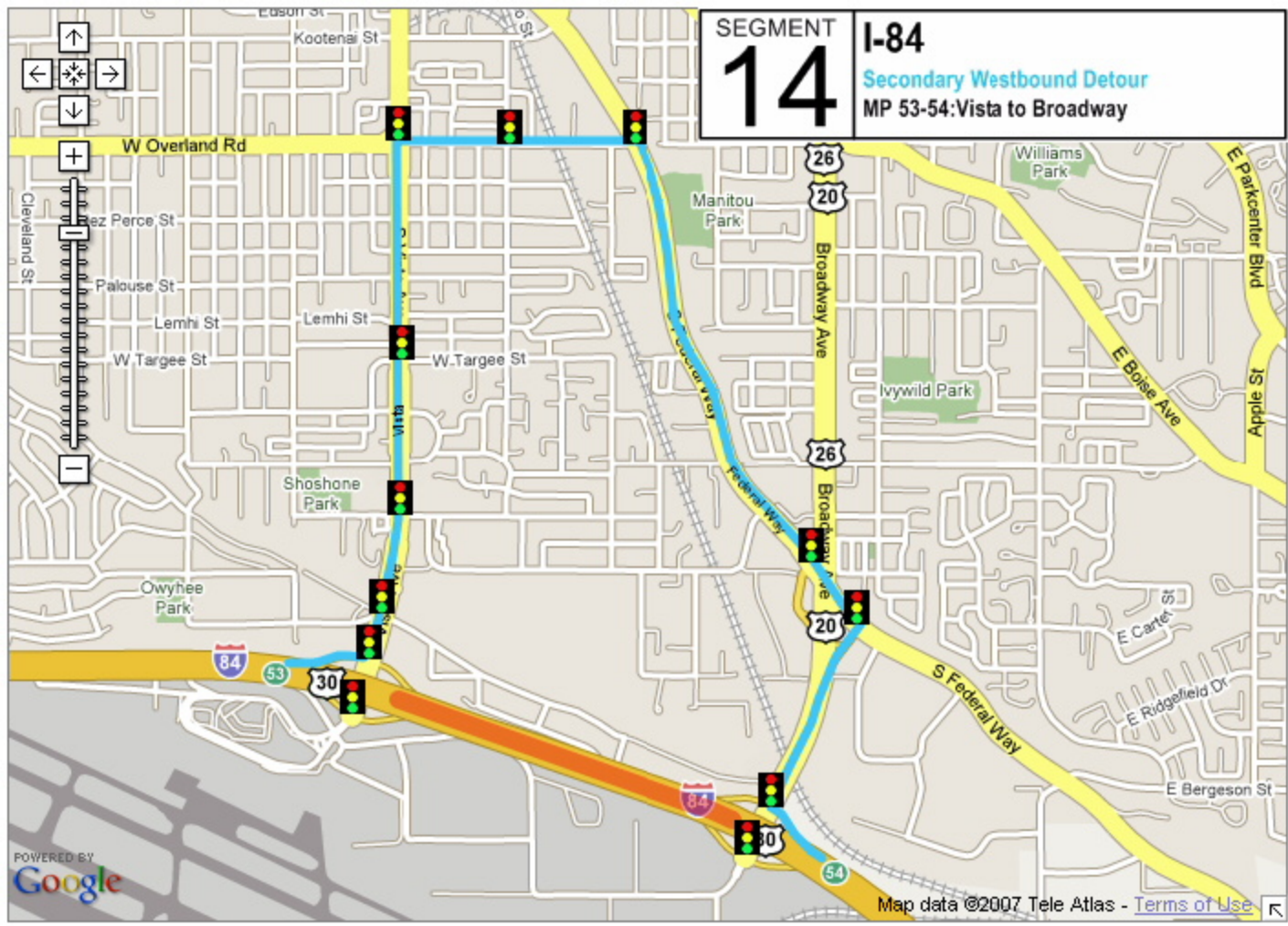
SEGMENT

14

I-84

Secondary Westbound Detour

MP 53-54: Vista to Broadway



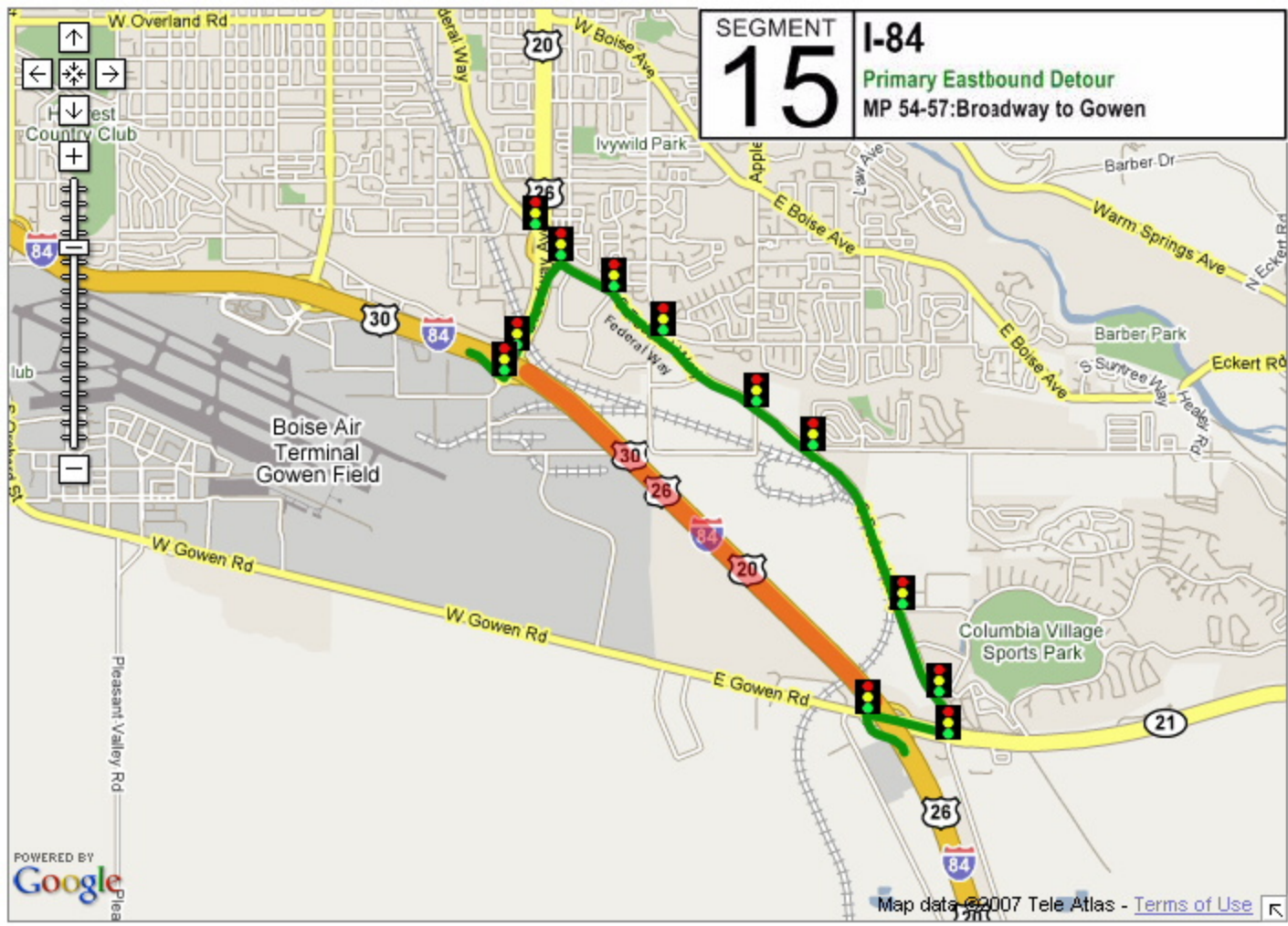
SEGMENT

I-84

15

Primary Eastbound Detour

MP 54-57: Broadway to Gowen

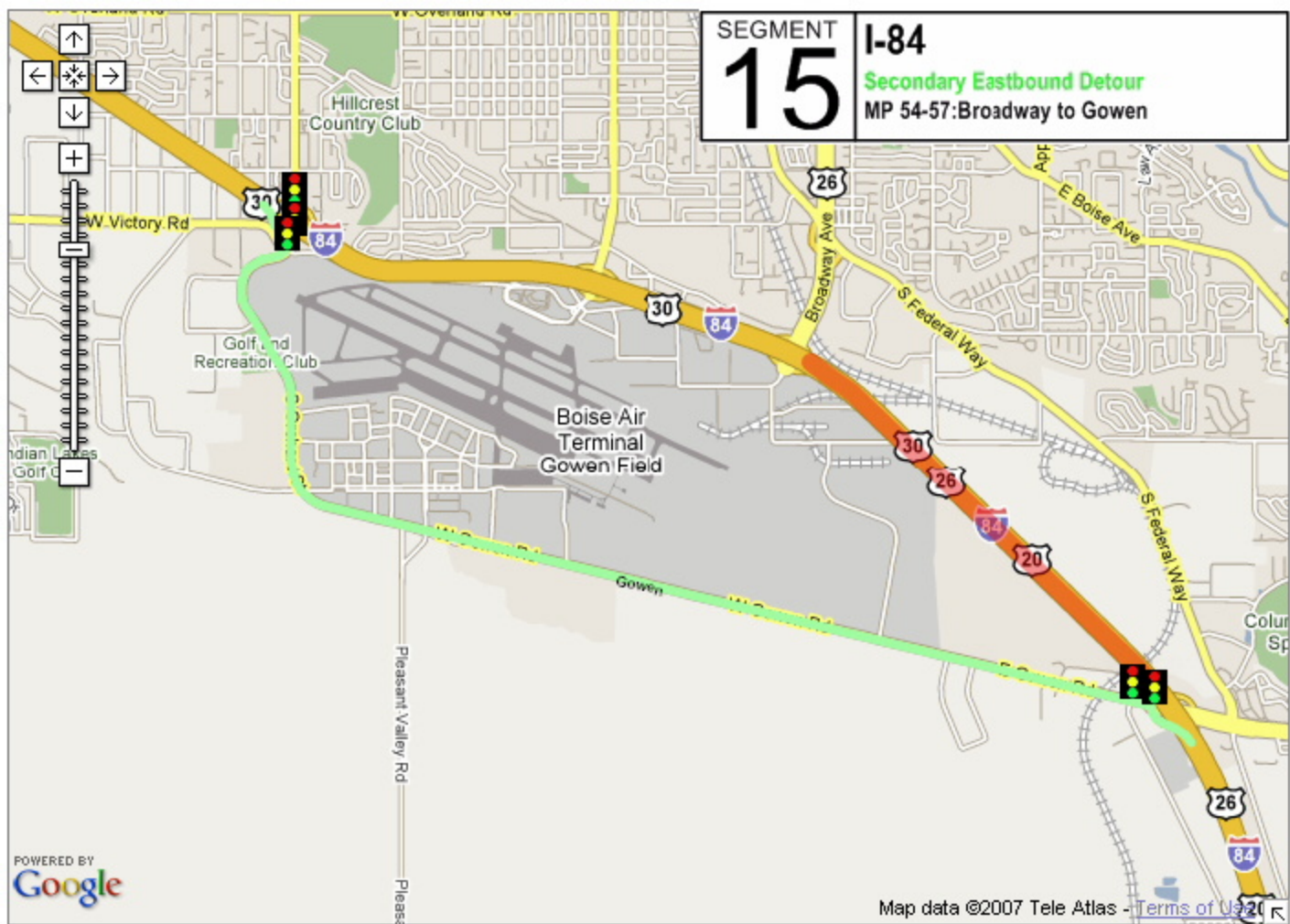


SEGMENT

I-84

15

Secondary Eastbound Detour  
MP 54-57: Broadway to Gowen





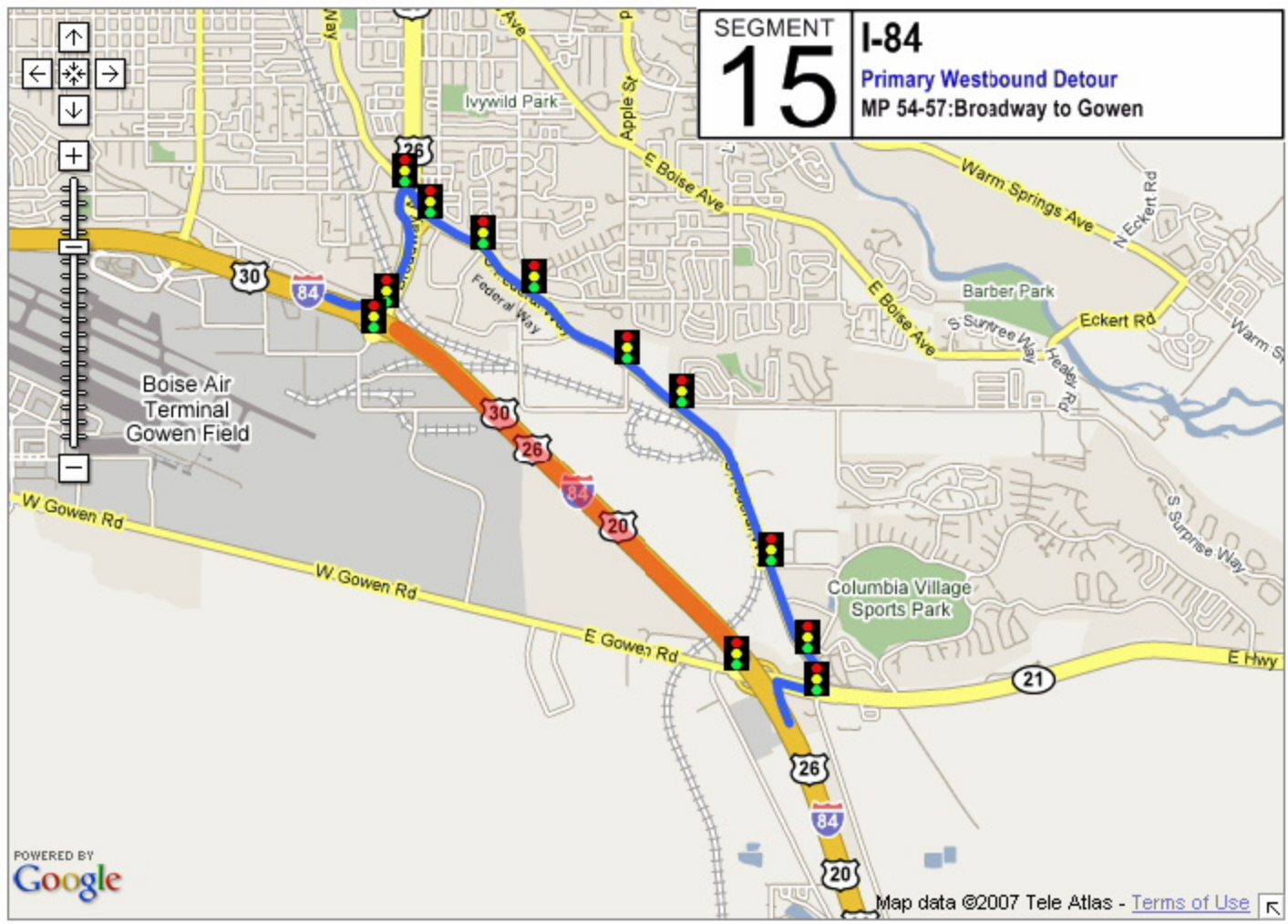
SEGMENT

I-84

15

Primary Westbound Detour

MP 54-57: Broadway to Gowen





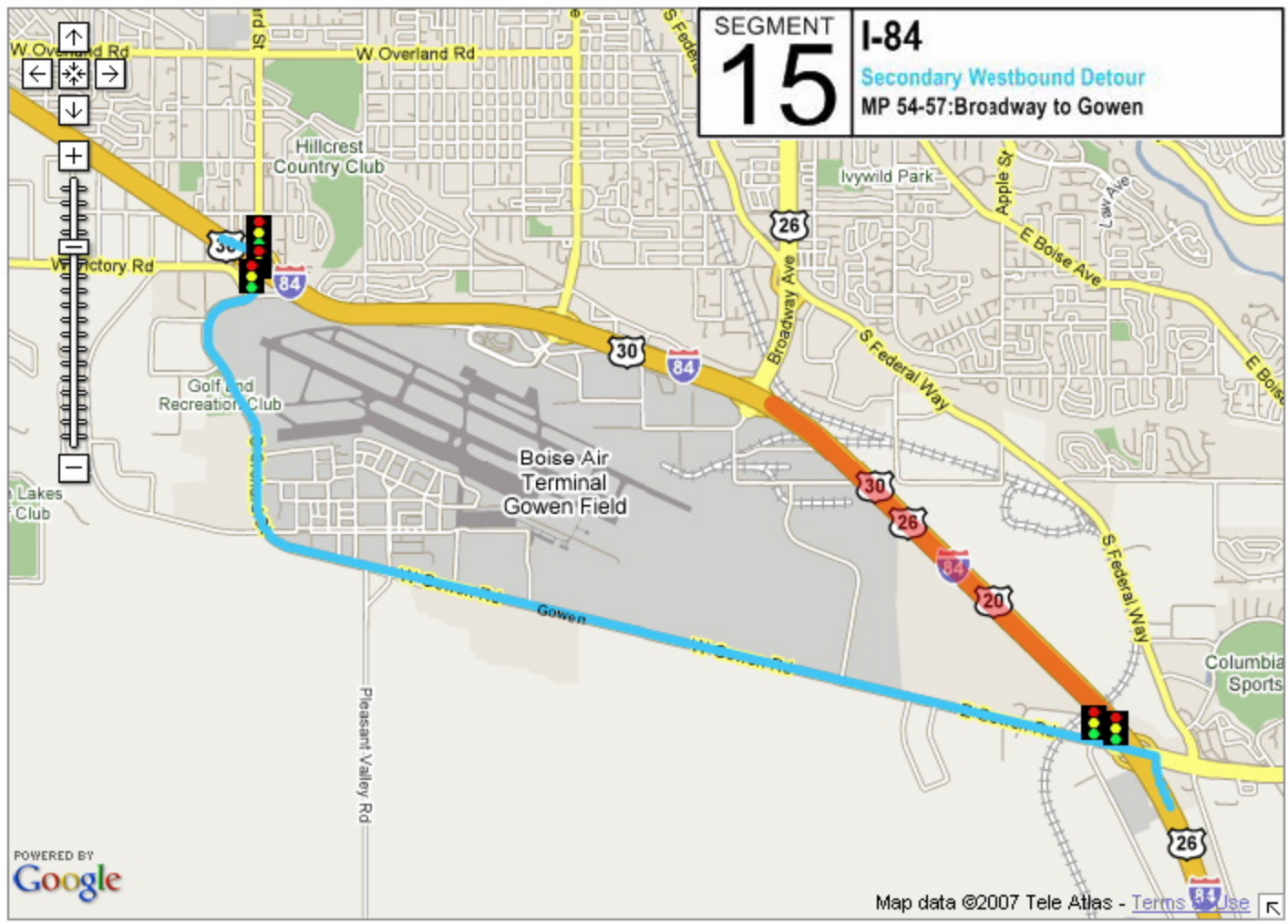
SEGMENT

I-84

15

Secondary Westbound Detour

MP 54-57: Broadway to Gowen



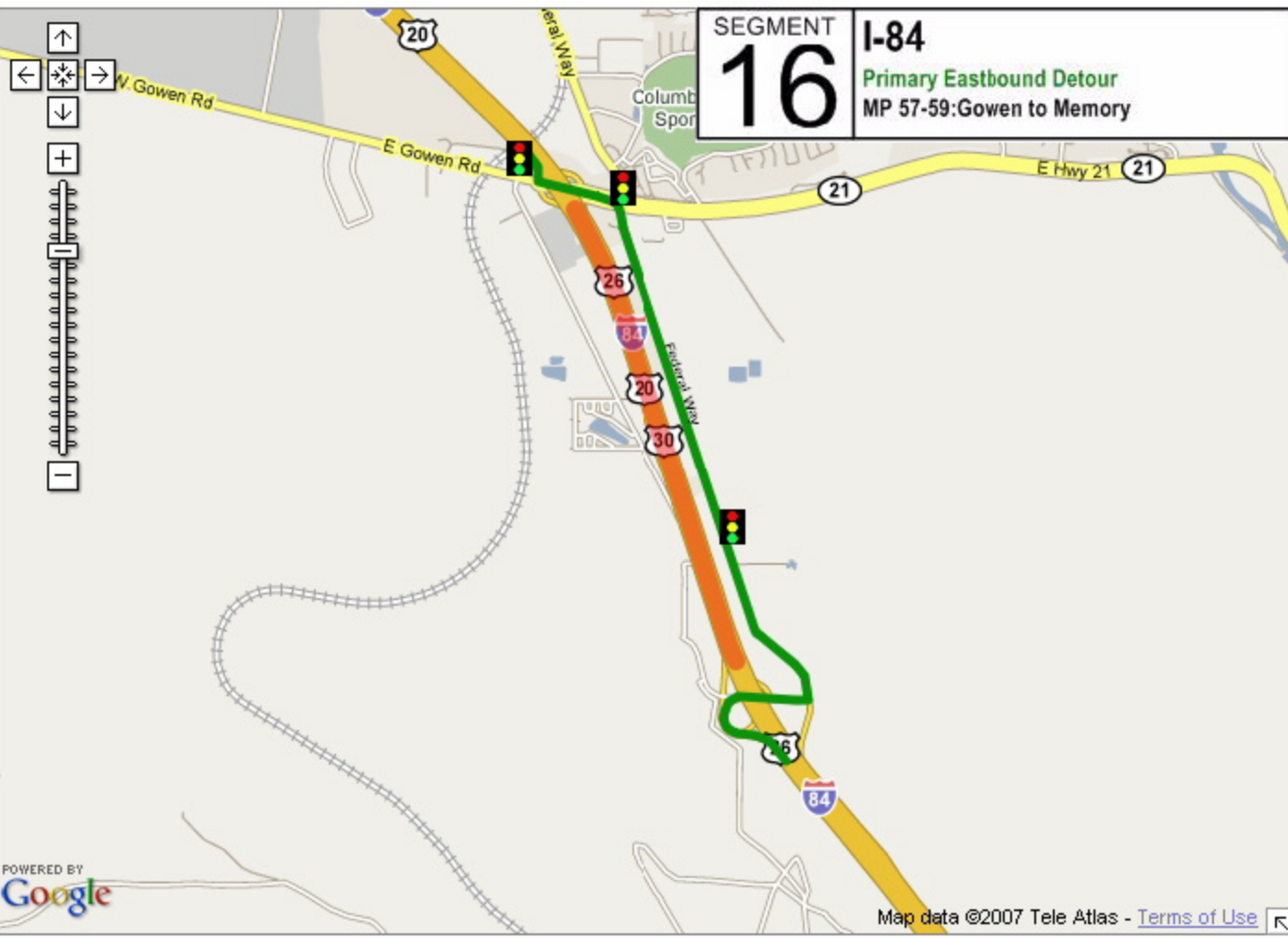
SEGMENT

I-84

16

Primary Eastbound Detour

MP 57-59: Gowen to Memory



SEGMENT

16

I-84

Secondary Eastbound Detour

MP 57-59:Gowen to Memory



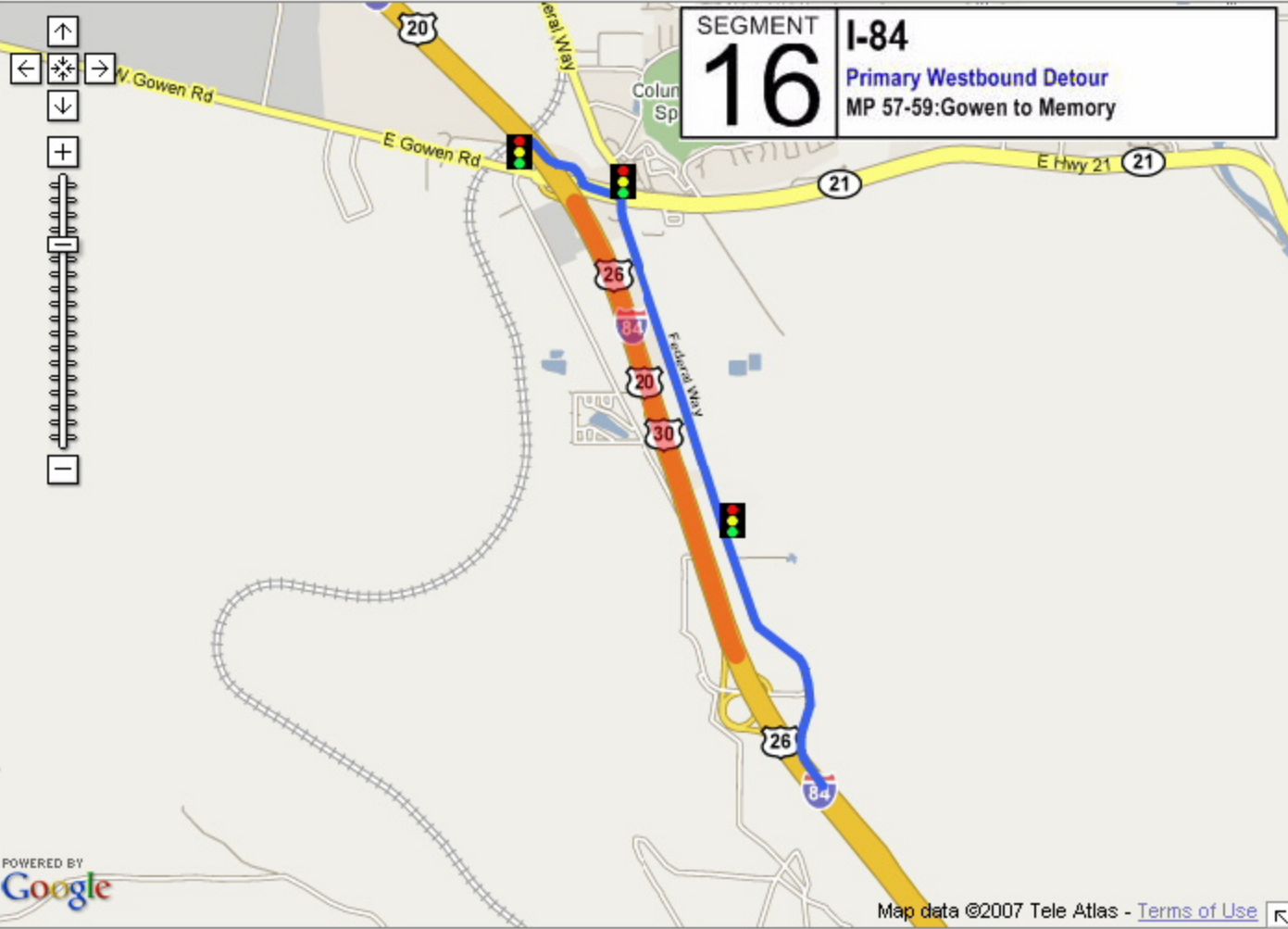
SEGMENT

I-84

16

Primary Westbound Detour

MP 57-59: Gowen to Memory







SEGMENT  
**16**

**I-84**  
Secondary Westbound Detour  
MP 57-59:Gowen to Memory



SEGMENT

17

I-184

Primary Eastbound Detour

MP 00-01:I-84 to Franklin



SEGMENT

17

I-184

Secondary Eastbound Detour

MP 00-01:I-84 to Franklin



SEGMENT

17

I-184

Primary Westbound Detour

MP 00-01:I-84 to Franklin



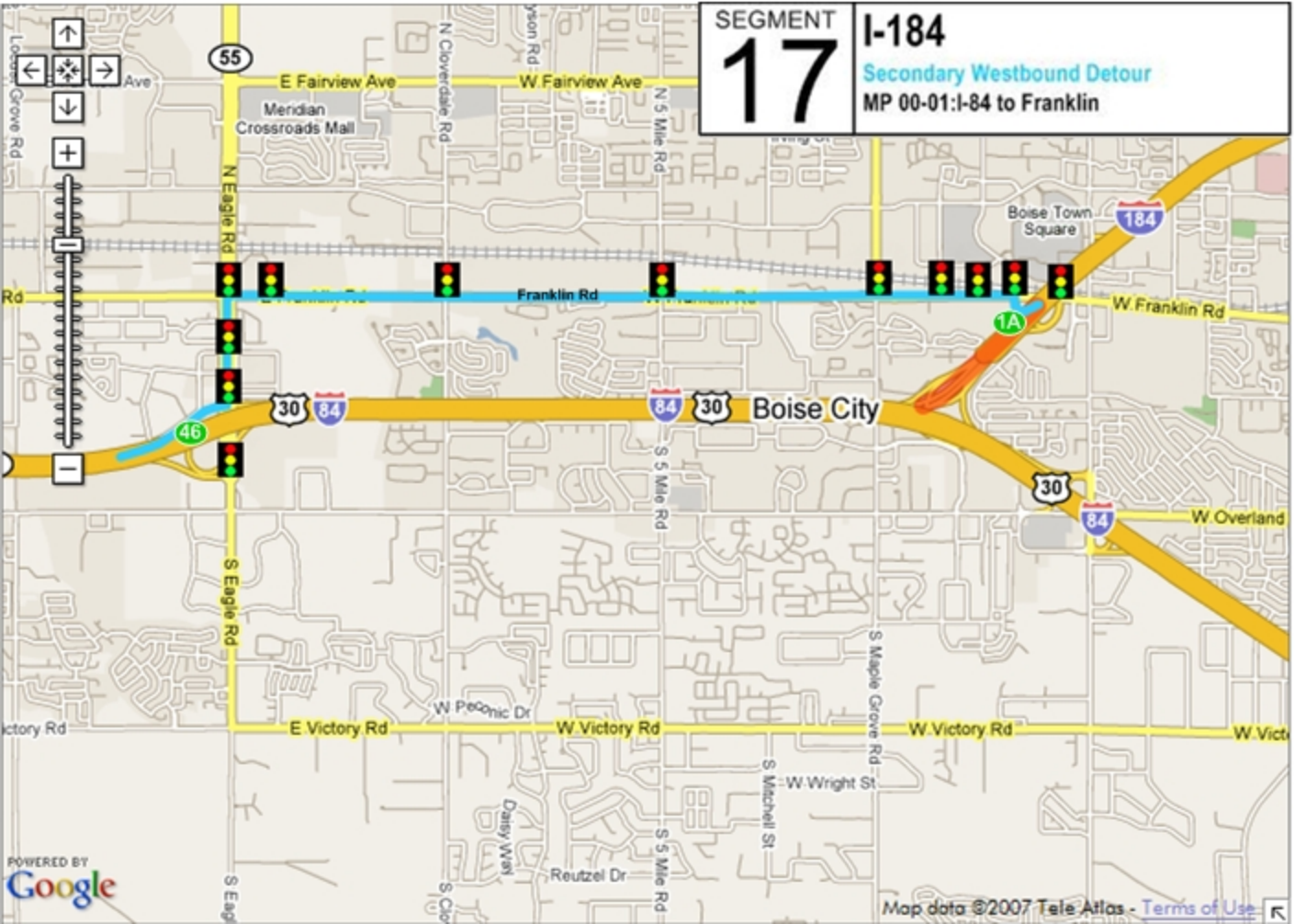
POWERED BY Google

Map data ©2007 Tele Atlas - [Terms of Use](#)



SEGMENT  
**17**

**I-184**  
Secondary Westbound Detour  
MP 00-01:I-84 to Franklin



SEGMENT

18

I-184

Primary Eastbound Detour

MP 1-2: Franklin to Curtis



SEGMENT

18

I-184

Secondary Eastbound Detour

MP 01-02:Franklin to Curtis



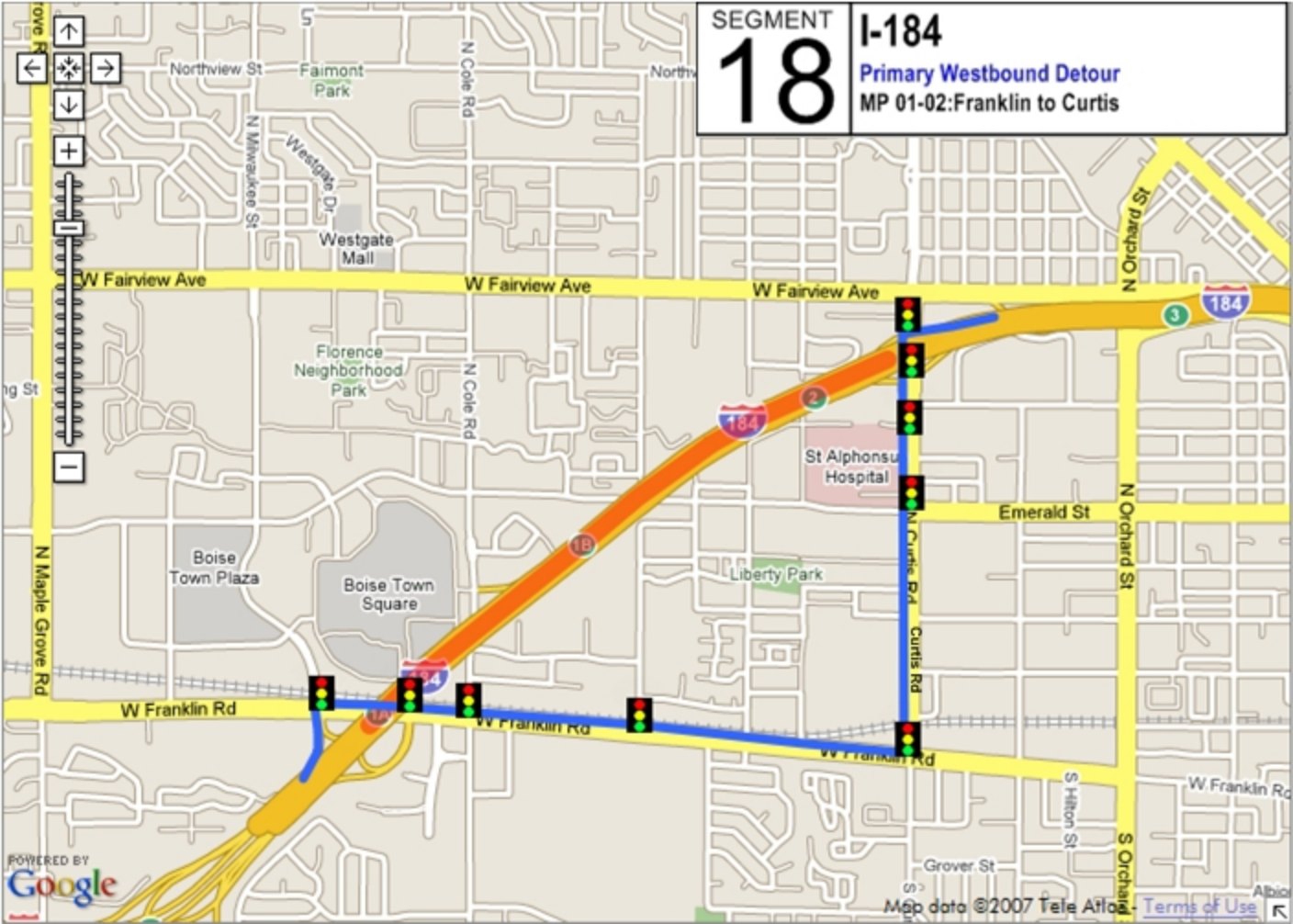


SEGMENT

18

I-184

Primary Westbound Detour  
MP 01-02: Franklin to Curtis





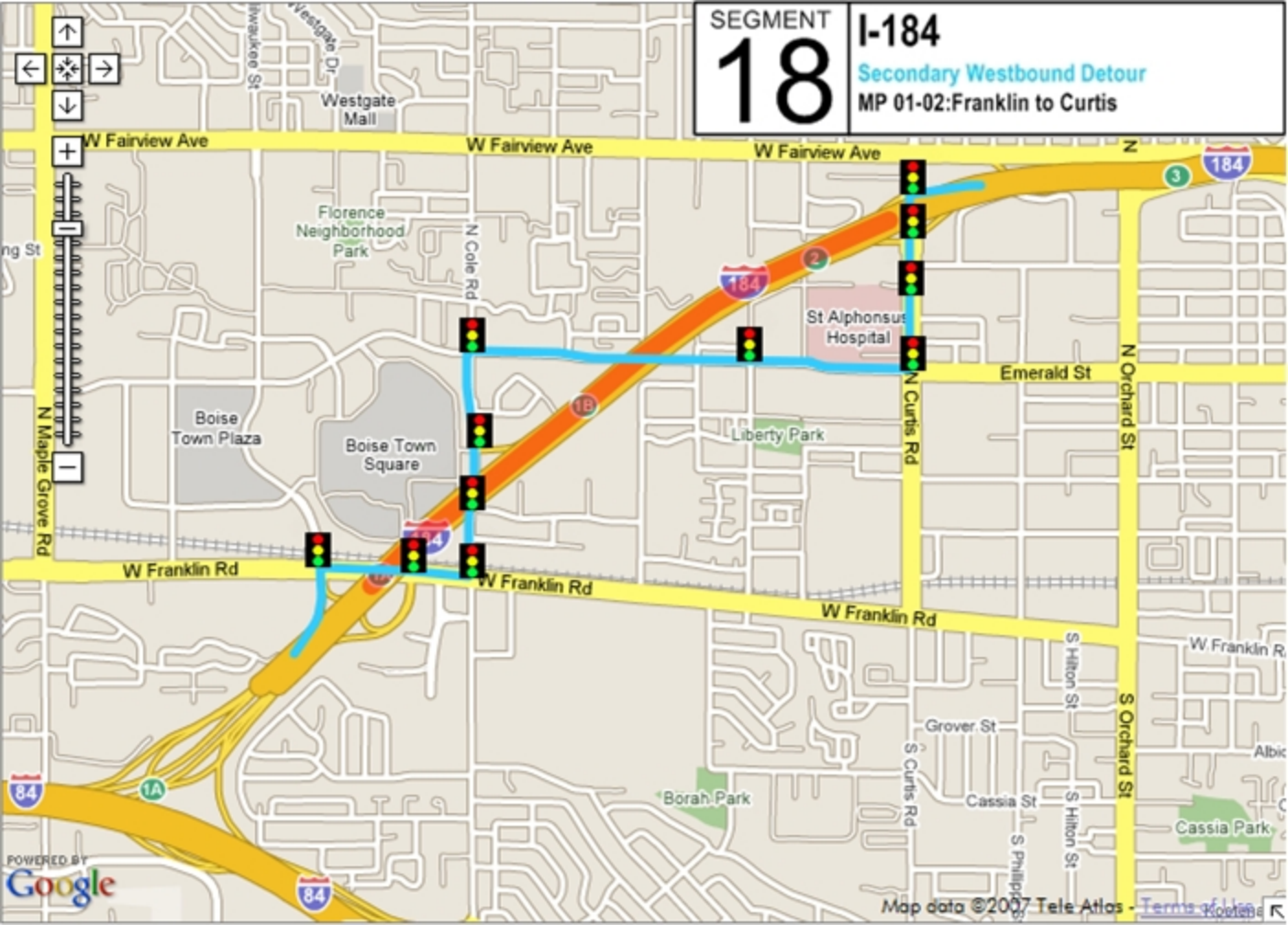
SEGMENT

18

I-184

Secondary Westbound Detour

MP 01-02:Franklin to Curtis



SEGMENT

19

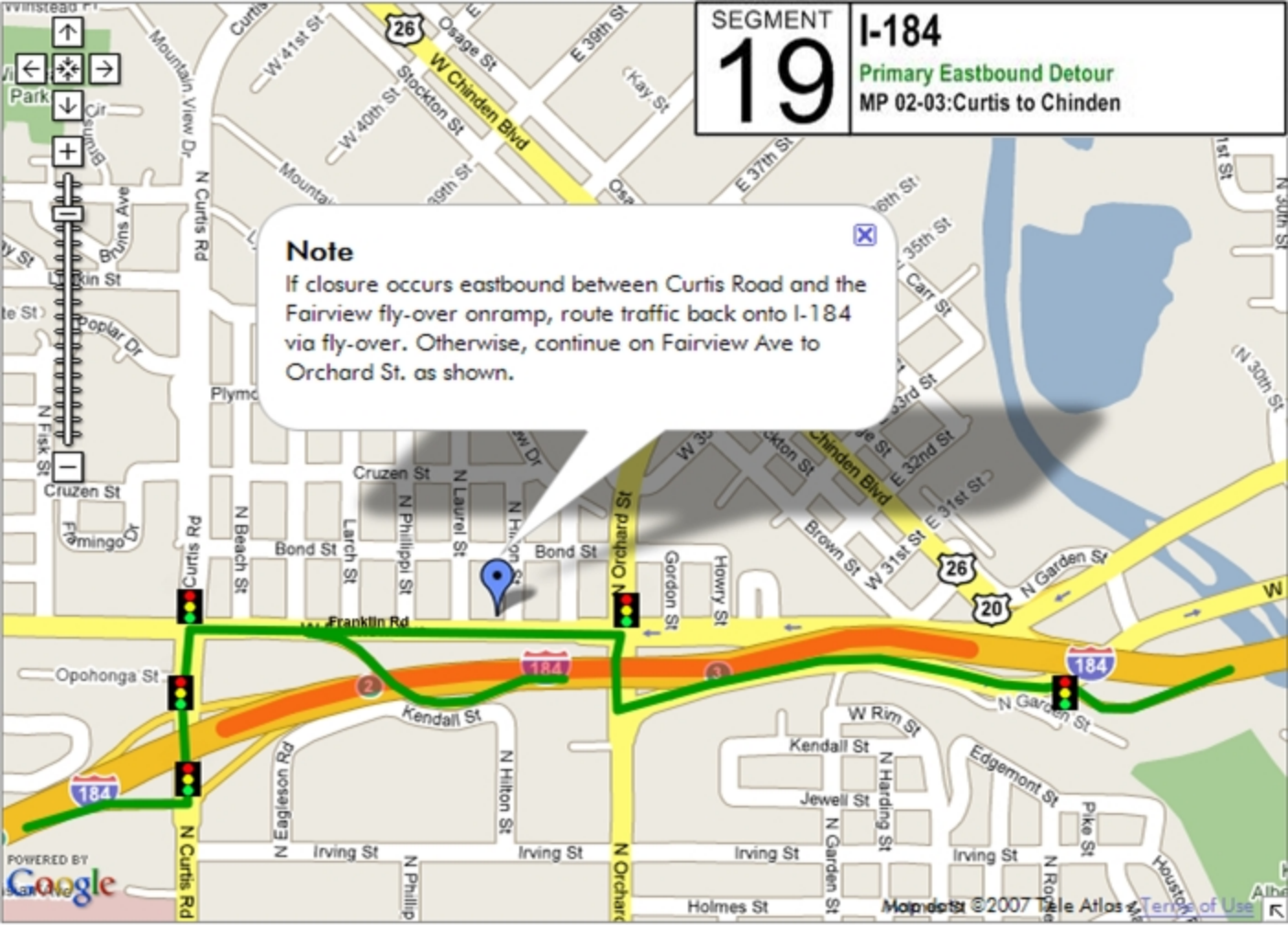
I-184

Primary Eastbound Detour

MP 02-03: Curtis to Chinden

**Note**

If closure occurs eastbound between Curtis Road and the Fairview fly-over onramp, route traffic back onto I-184 via fly-over. Otherwise, continue on Fairview Ave to Orchard St. as shown.



SEGMENT

19

I-184

Secondary Eastbound Detour

MP 02-03: Curtis to Chinden



SEGMENT  
**19**

**I-184**  
Primary Westbound Detour  
MP 02-03: Curtis to Chinden





SEGMENT

19

I-184

Secondary Westbound Detour

MP 02-03: Curtis to Chinden



SEGMENT

20

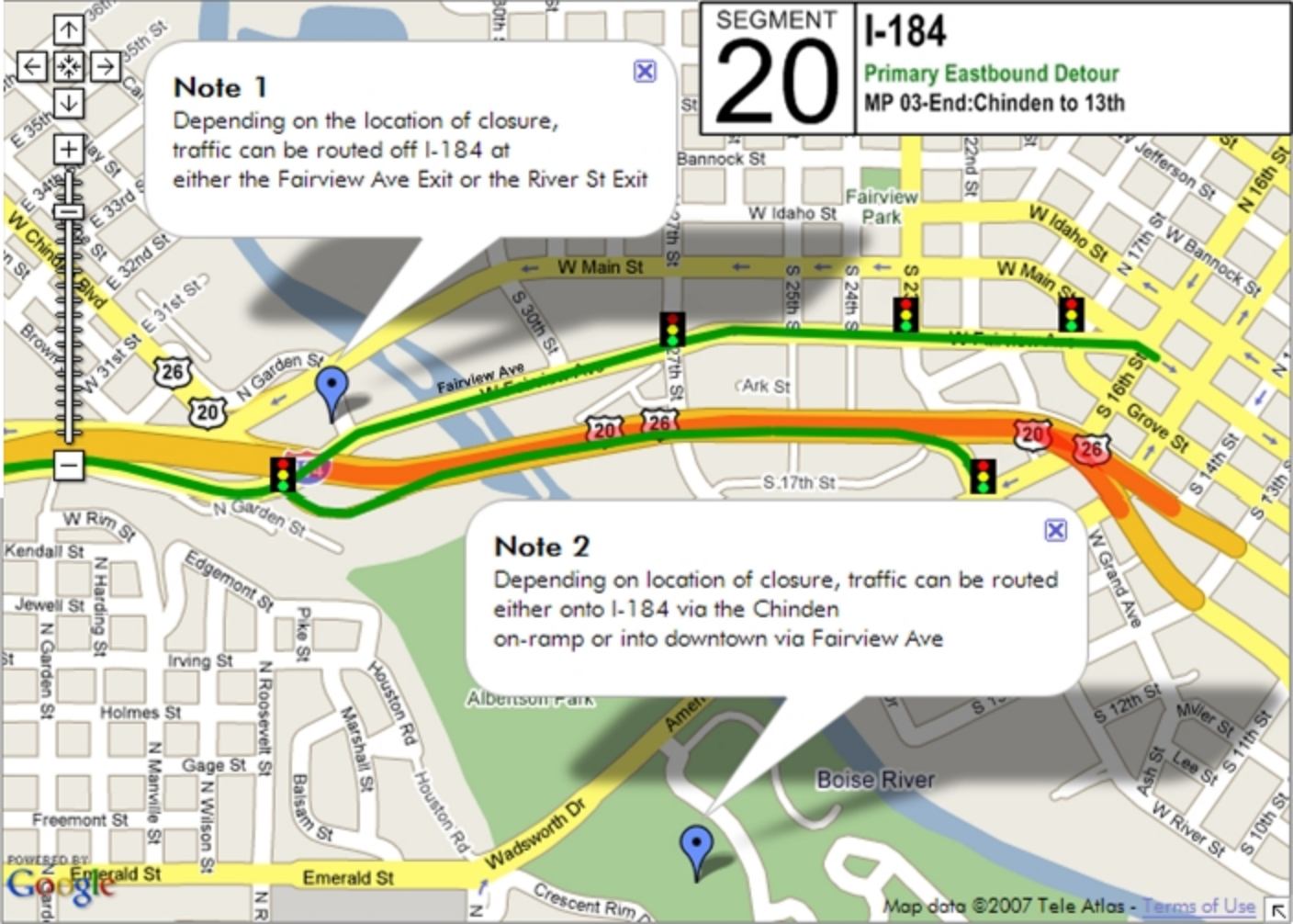
I-184

Primary Eastbound Detour  
MP 03-End:Chinden to 13th**Note 1**

Depending on the location of closure, traffic can be routed off I-184 at either the Fairview Ave Exit or the River St Exit

**Note 2**

Depending on location of closure, traffic can be routed either onto I-184 via the Chinden on-ramp or into downtown via Fairview Ave



SEGMENT

I-184

20

Primary Westbound Detour  
MP 03-End:Chinden to 13th





SEGMENT  
**21**

# Highway 20/26

Arterial Detour: Bi-directional  
I-84 to Middleton Rd





SEGMENT

22

Highway 20/26

Arterial Detour: Bi-directional  
Middleton Rd to Star Rd



SEGMENT

23

Highway 20/26

Arterial Detour: Bi-directional  
Star Rd to Linder Rd

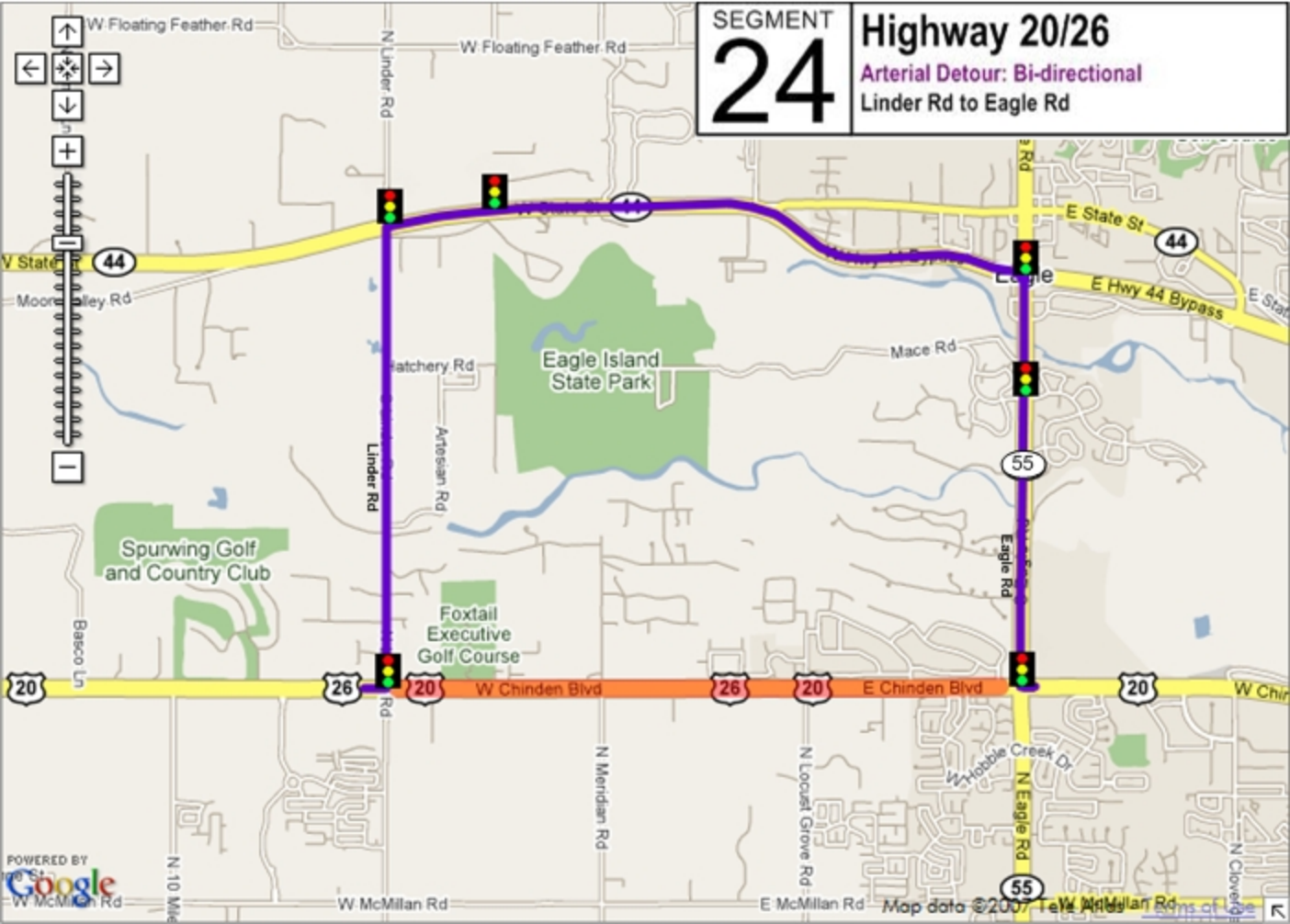


SEGMENT

24

Highway 20/26

Arterial Detour: Bi-directional  
Linder Rd to Eagle Rd

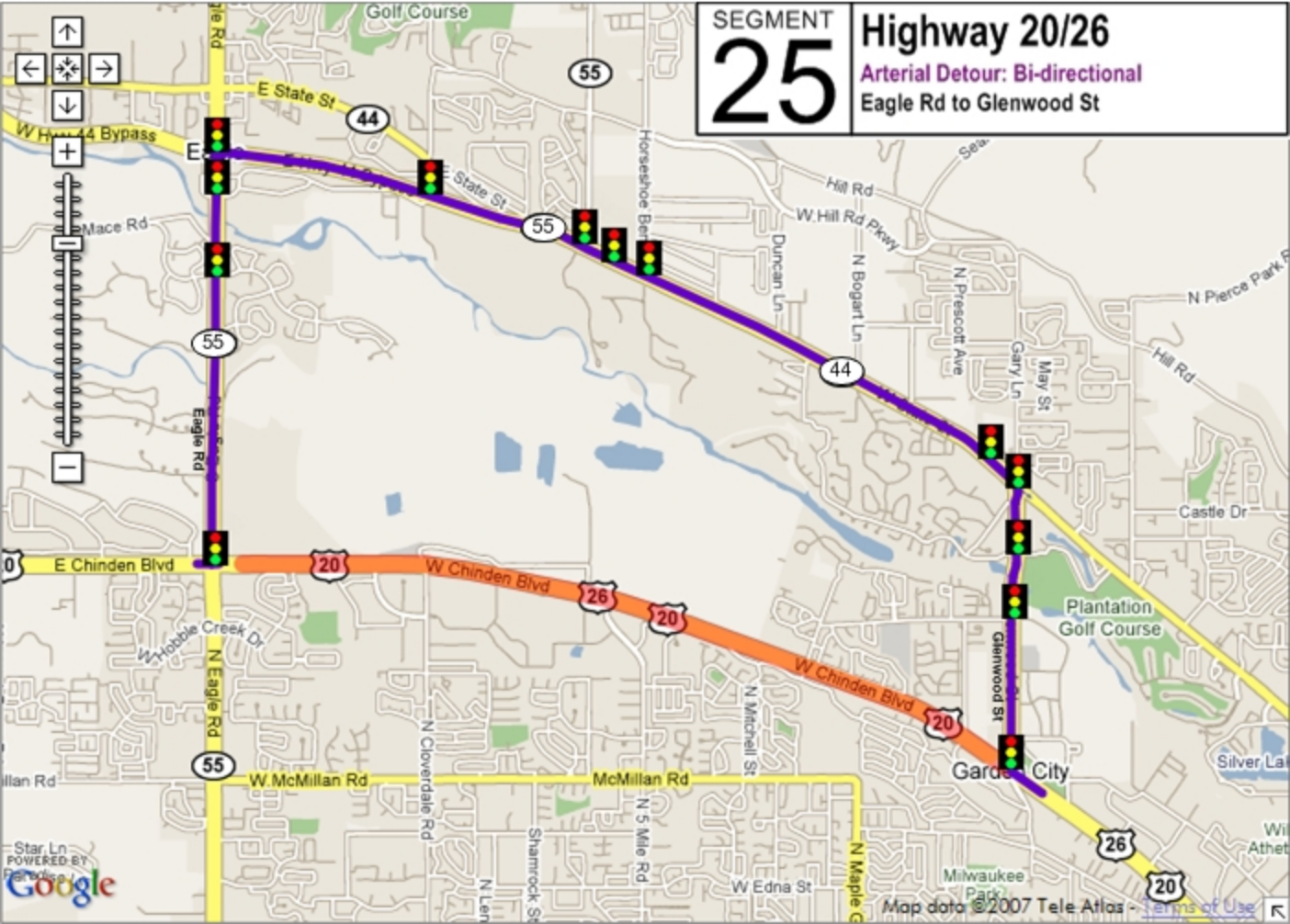


SEGMENT

25

Highway 20/26

Arterial Detour: Bi-directional  
Eagle Rd to Glenwood St

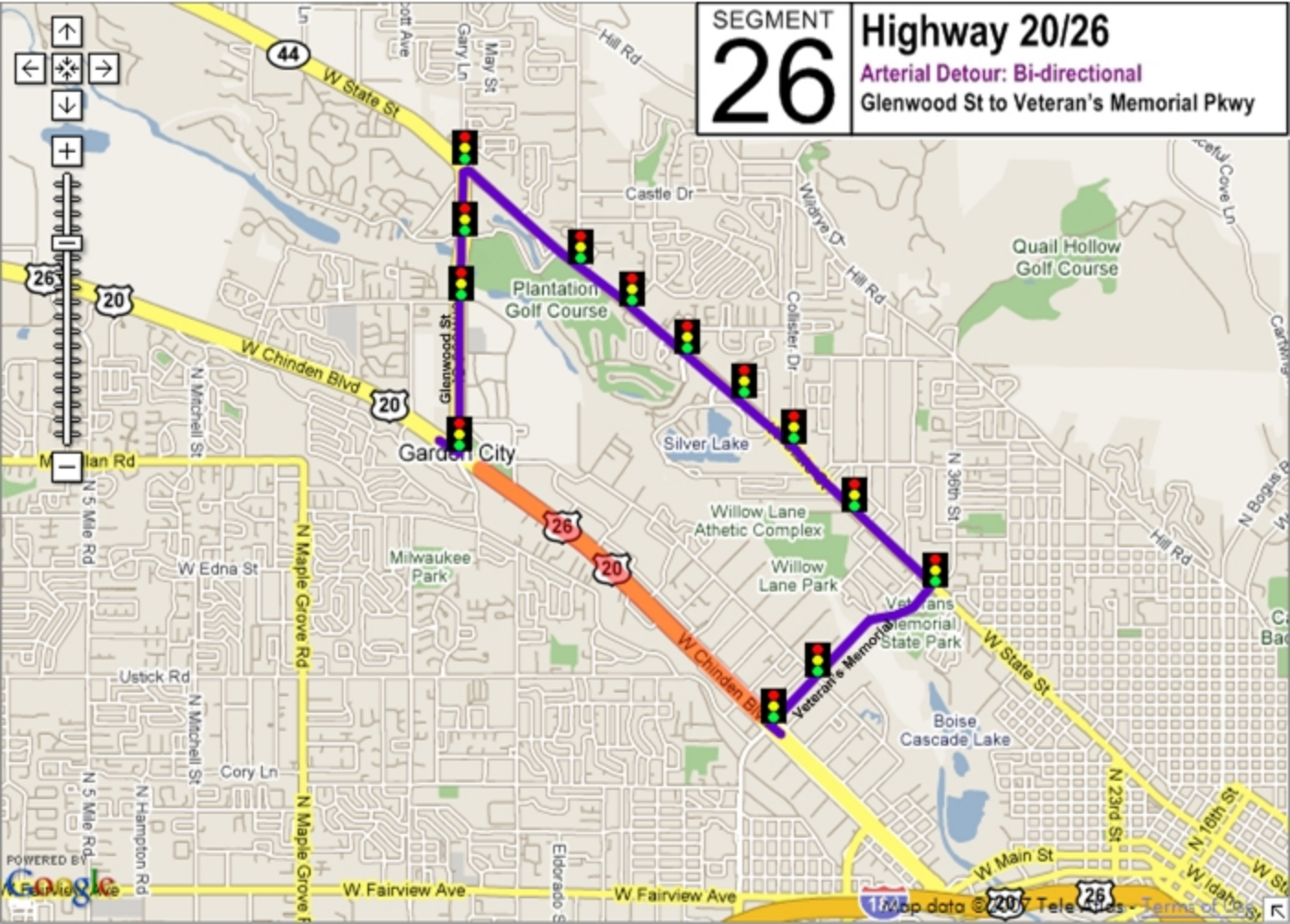




SEGMENT  
**26**

**Highway 20/26**

Arterial Detour: Bi-directional  
Glenwood St to Veteran's Memorial Pkwy



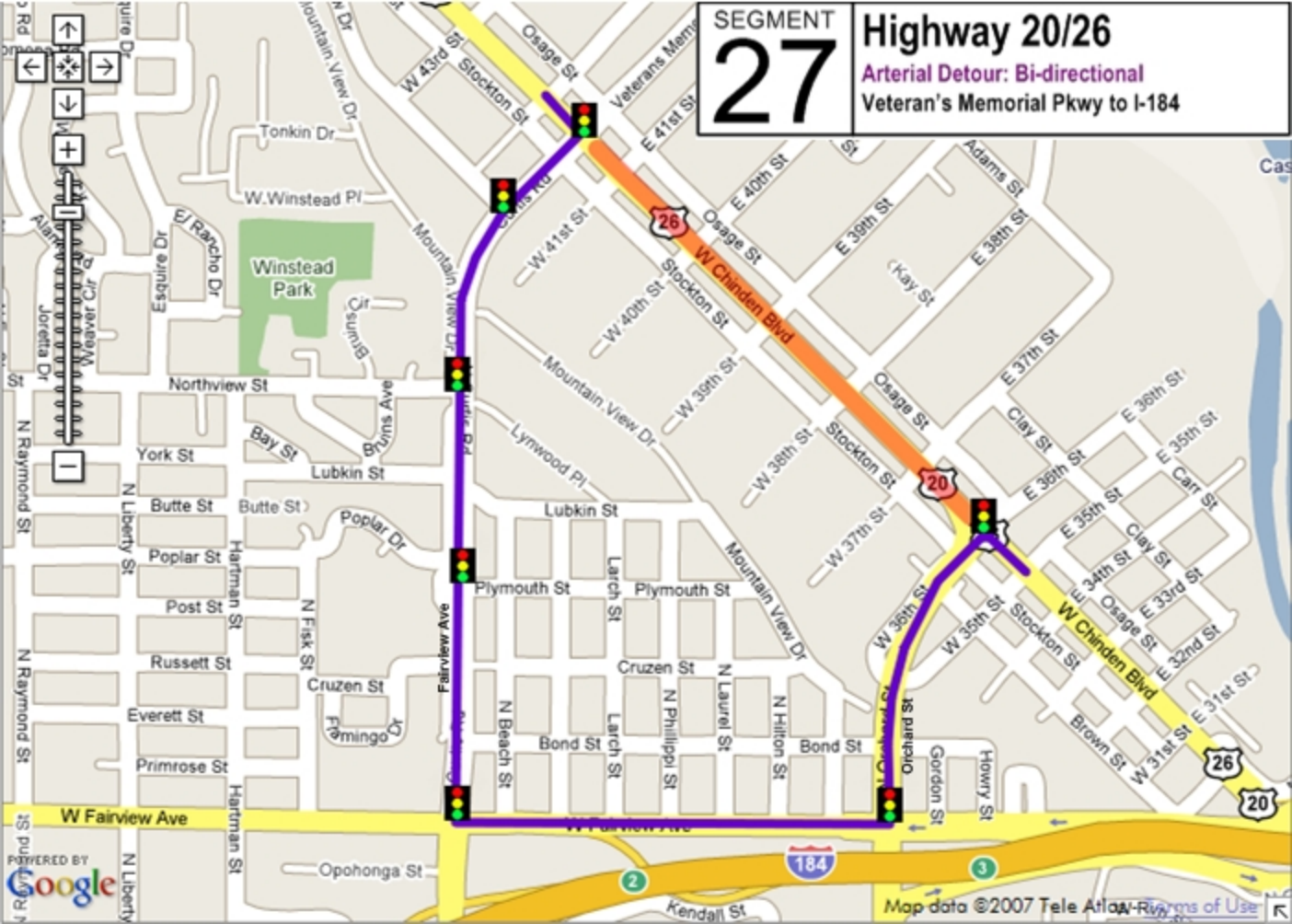
SEGMENT

27

Highway 20/26

Arterial Detour: Bi-directional

Veteran's Memorial Pkwy to I-184



SEGMENT

28

I-84

Eastbound Detour  
Orchard St to I-184





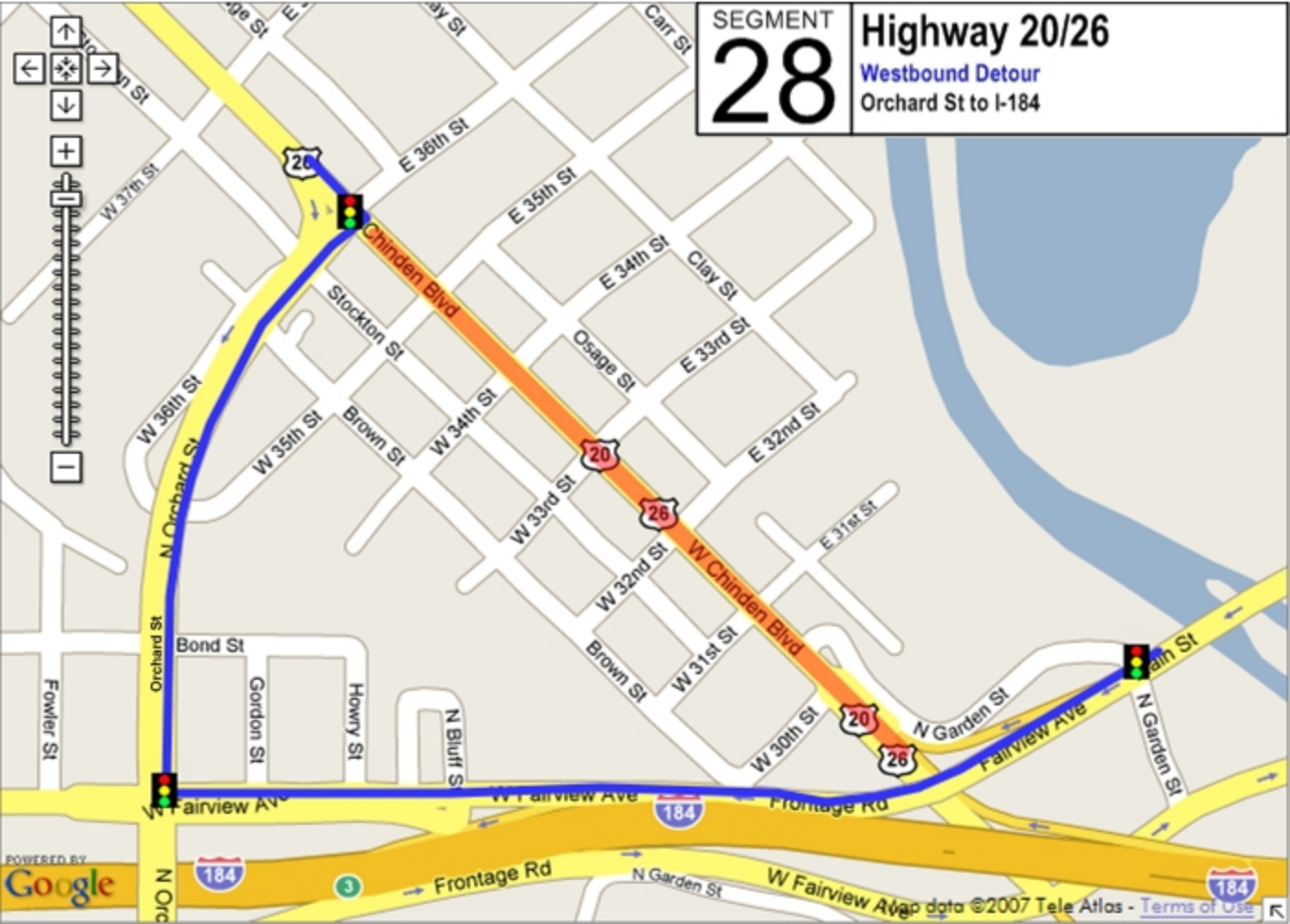
SEGMENT

28

Highway 20/26

Westbound Detour

Orchard St to I-184





SEGMENT

29

# Highway 21

Arterial Detour: Bi-directional

Federal Way to Warm Springs Ave



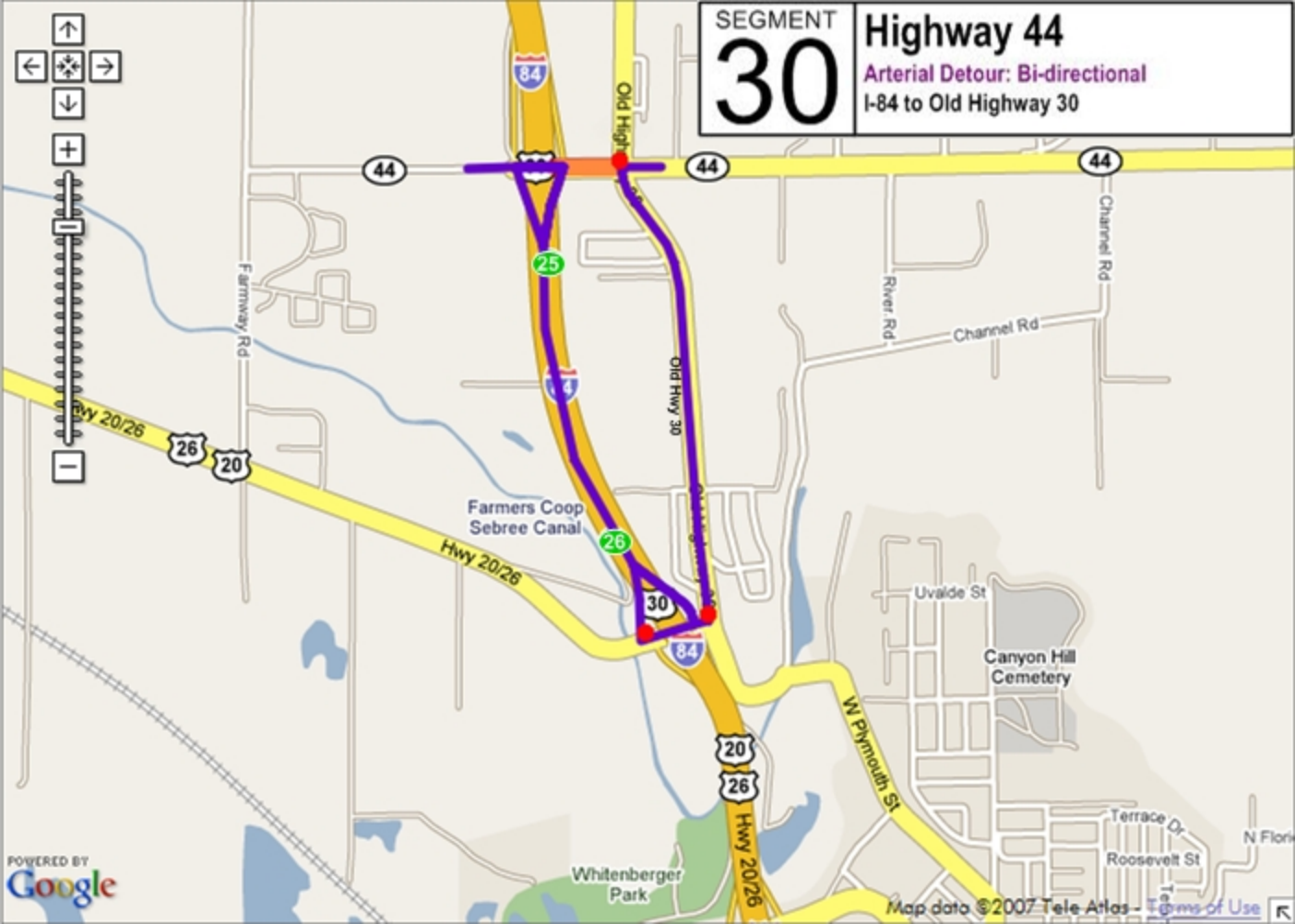
SEGMENT

30

Highway 44

Arterial Detour: Bi-directional

I-84 to Old Highway 30



SEGMENT

31

Highway 44

Arterial Detour: Bi-directional

Old Hwy 30 to Emmett Rd



SEGMENT

32

Highway 44

Arterial Detour: Bi-directional  
Emmett Rd to Middleton Rd





SEGMENT  
**33**

# Highway 44

Arterial Detour: Bi-directional  
Middleton Rd to Star Rd

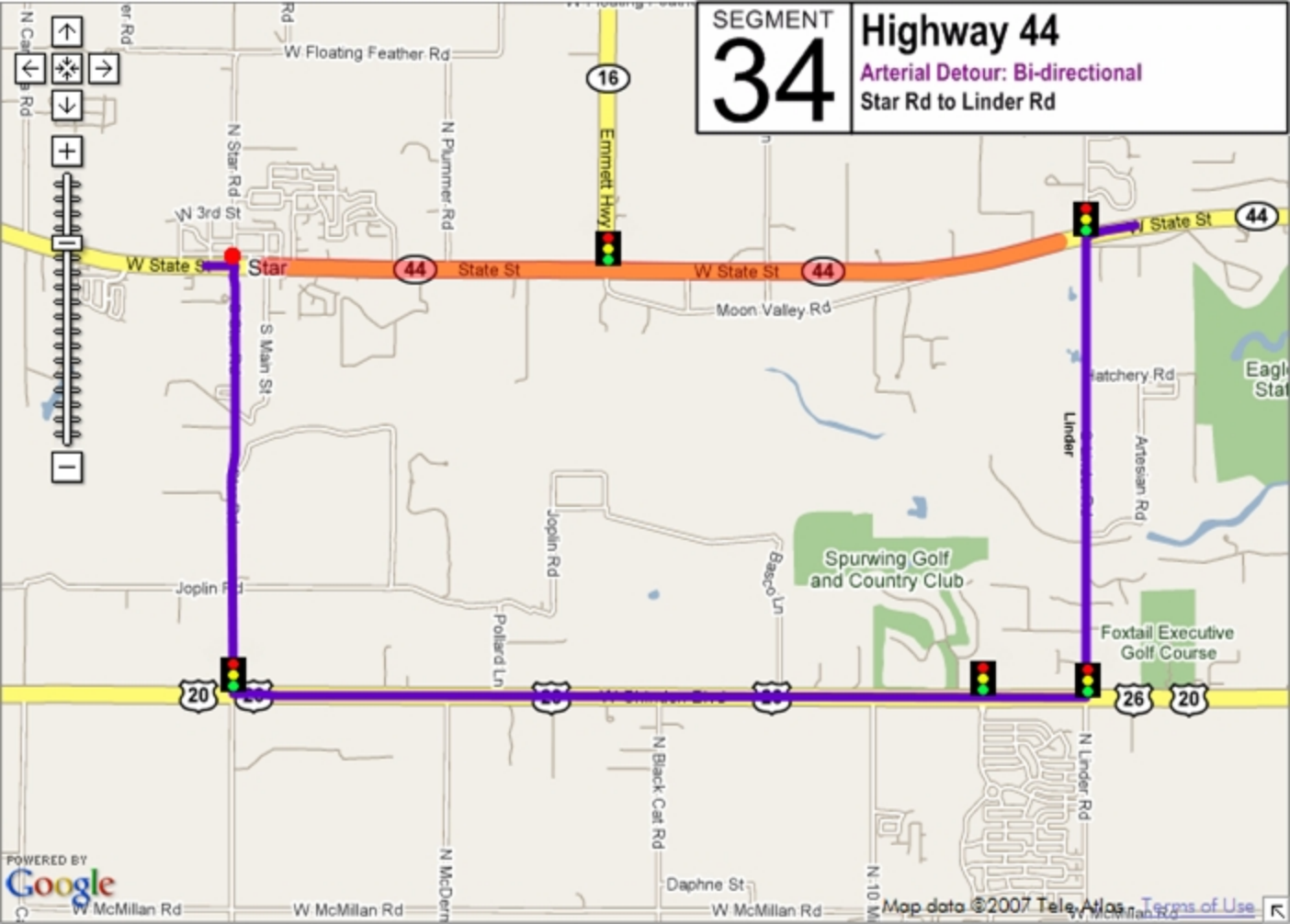


SEGMENT

34

Highway 44

Arterial Detour: Bi-directional  
Star Rd to Linder Rd

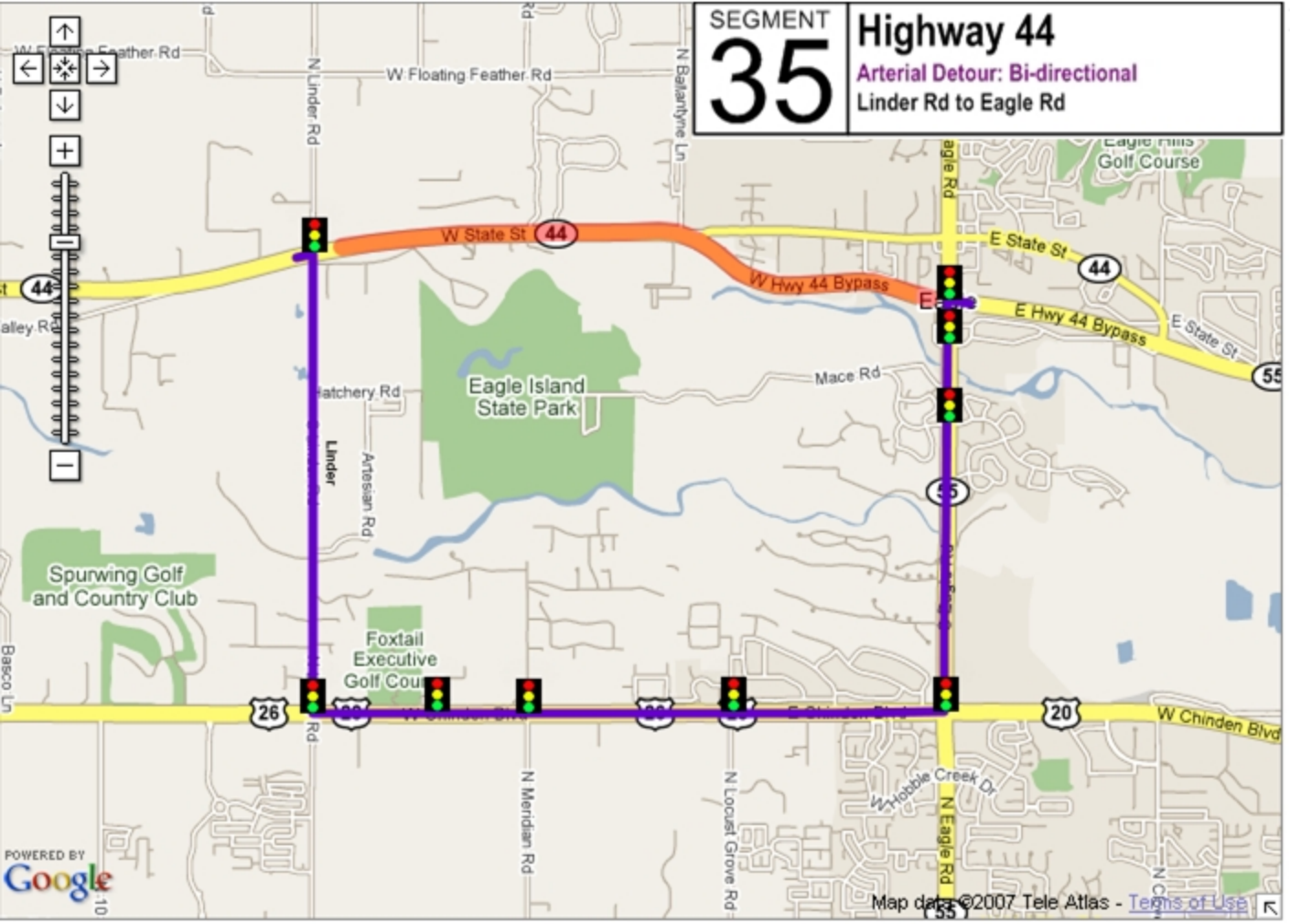


SEGMENT

35

Highway 44

Arterial Detour: Bi-directional  
Linder Rd to Eagle Rd

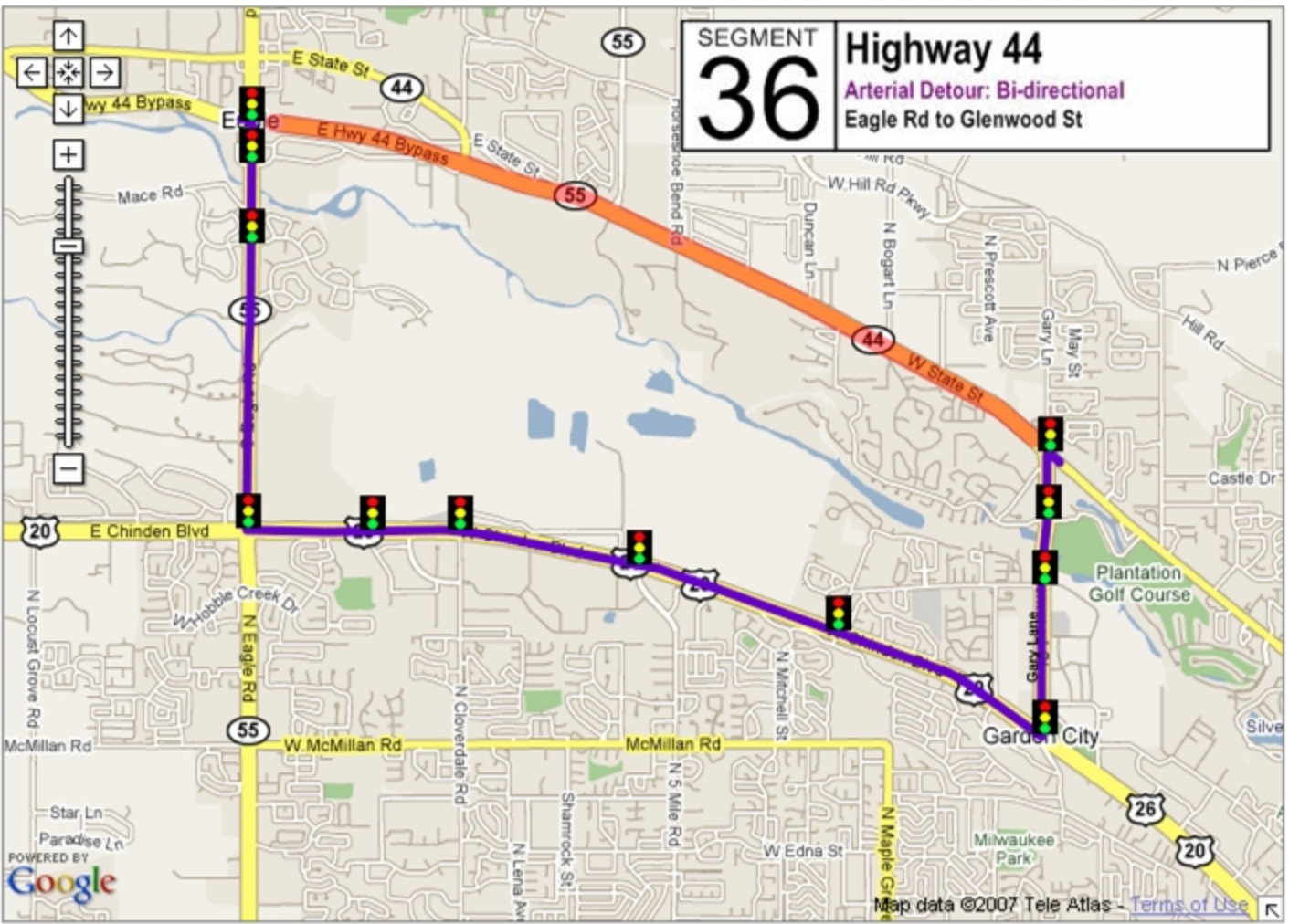


SEGMENT

36

Highway 44

Arterial Detour: Bi-directional  
Eagle Rd to Glenwood St



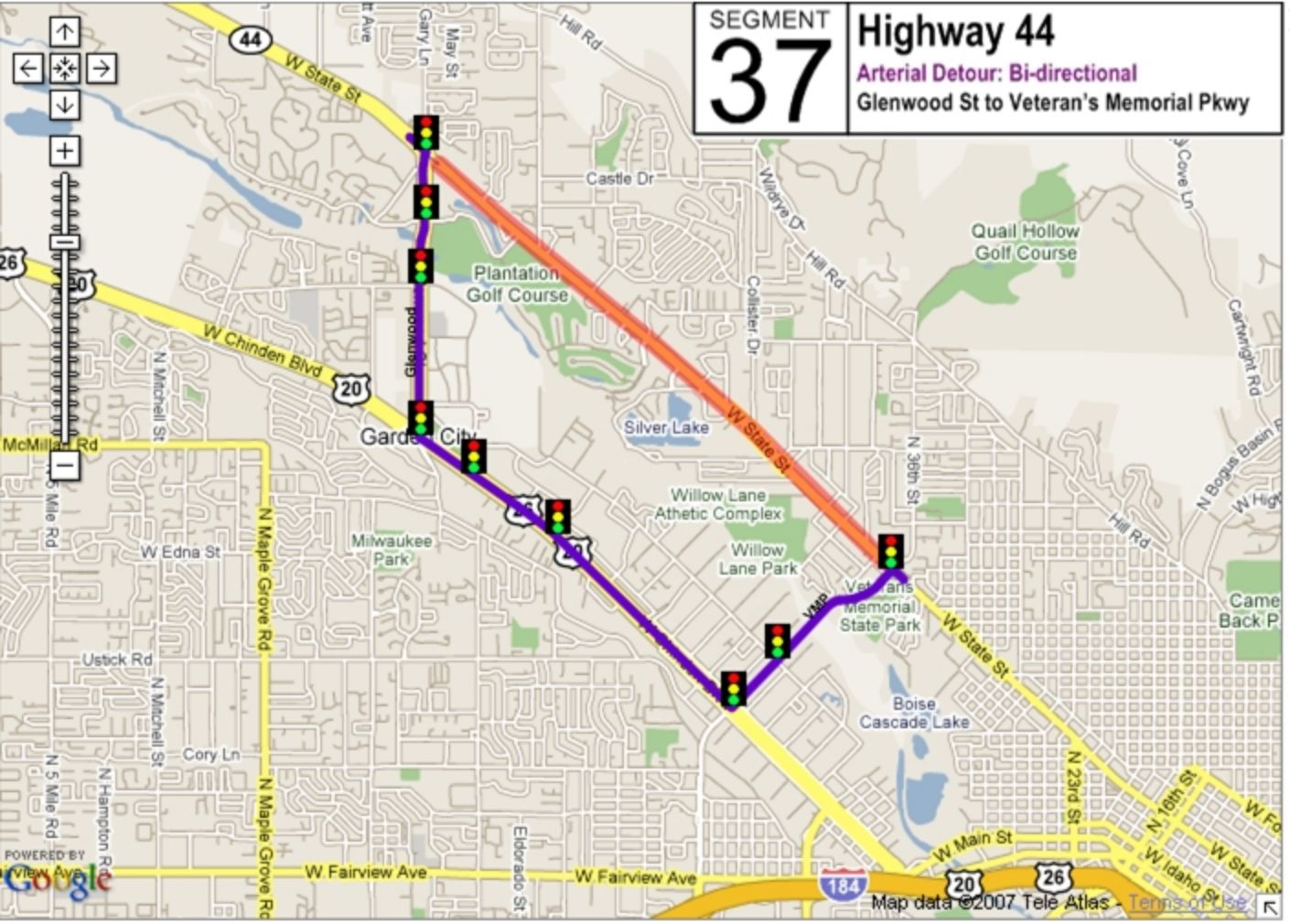


SEGMENT

37

# Highway 44

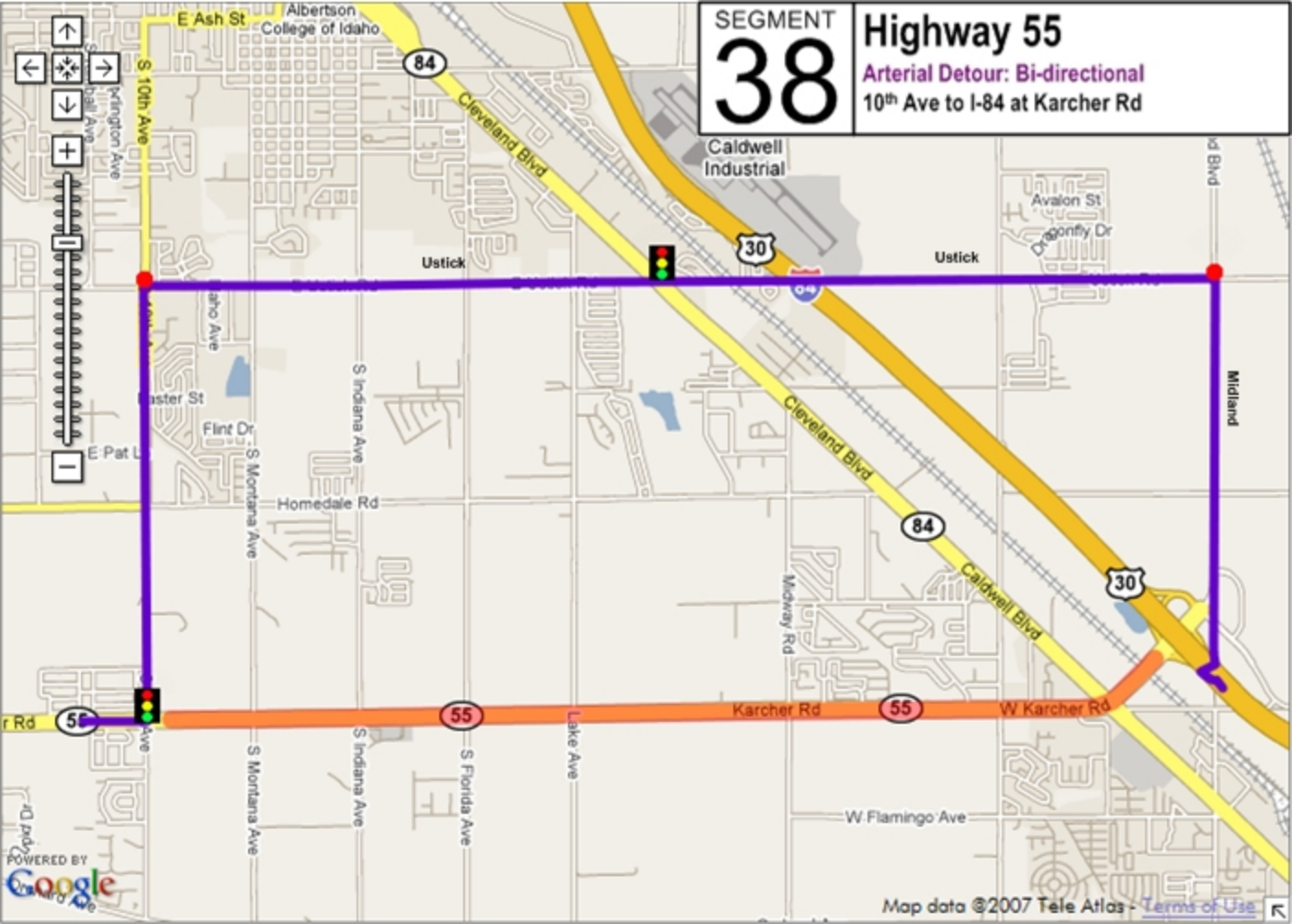
Arterial Detour: Bi-directional  
Glenwood St to Veteran's Memorial Pkwy

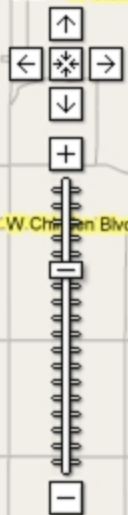


SEGMENT  
**38**

# Highway 55

Arterial Detour: Bi-directional  
10<sup>th</sup> Ave to I-84 at Karcher Rd





SEGMENT  
**39** Highway 55  
Arterial Detour: Bi-directional  
I-84 to Hwy 20/26

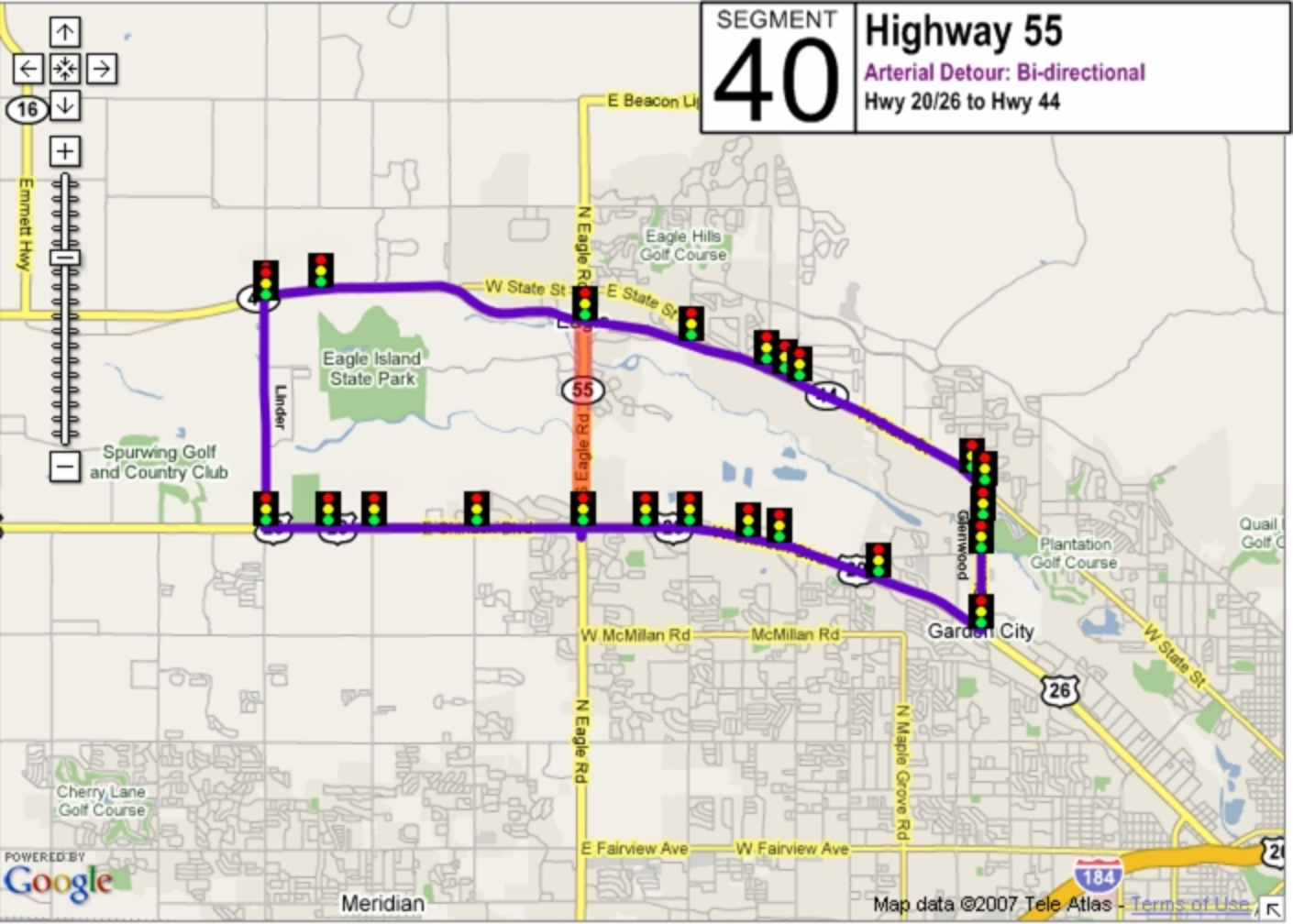




SEGMENT  
**40**

# Highway 55

Arterial Detour: Bi-directional  
Hwy 20/26 to Hwy 44





SEGMENT  
**41**

# Highway 55

Arterial Detour: Bi-directional  
Hwy 44 to Floating Feather Rd



SEGMENT

42

Highway 55

Arterial Detour: Bi-directional

Floating Feather Rd to Beacon Light Rd



W Franklin Rd

E Franklin Rd

SEGMENT  
**43**

**Highway 69**

Arterial Detour: Bi-directional  
Kuna to I-84



69

30

S Eagle Rd

E Victory Rd

W Victory Rd

W Victory Rd

S Ordland St

Linder Road

S Mendota Rd

Locust Grove

Boise Ranch Golf Course

Hilcrest Country C

POWERED BY  
Google

Kuna

E Avalon St

69

Map data ©2007 Tele Atlas - [Terms of Use](#)