

# FY2025-2031 Regional Transportation Improvement Program

## Detailed Project List (All Values in Thousands of Dollars)

All costs in current dollars



### 10th Avenue ITS and Overlay, Caldwell

Regionally Significant:

Key #: 13905

Requesting Agency: City of Caldwell

Project Year: 2026

Total Previous Allocations: \$295

Total Programmed Budget: \$2,694

Total Cost (Prev. + Prog.): \$2,989

**TIP Achievement:**

Active Transportation

Asset Management

NHS-LOTTR

Safety



Overlay a half-mile section of 10th Avenue in downtown Caldwell from the railroad overpass to Interstate 84. Install intelligent transportation system (ITS) components and bring pedestrian facilities to current standards.

Funding Source			STBG-LU		Program			Local Hwy - Urban		Local Match 7.34%	
Cost Year*	Preliminary Engineering	Preliminary Engineering Consulting	Right-of-Way	Utilities	Construction Engineering	Construction	Total	Federal Share	Local Share		
2026	0	0	0	0	216	2,478	2,694	2,496	198		
<b>Fund Totals:</b>	0	0	0	0	216	2,478	2,694	2,496	198		

### 2nd Street South, Safety Improvements, Nampa

Regionally Significant:

Key #: 23883

Requesting Agency: City of Nampa

Project Year: 2026

Total Previous Allocations: \$649

Total Programmed Budget: \$1,366

Total Cost (Prev. + Prog.): \$2,015

**TIP Achievement:**

Active Transportation

Safety



Provide safety improvements on 2nd Street South from 16th Avenue South to Chicago Street in the City of Nampa. Work includes adding Rectangular Rapid Flashing Beacon (RRFB) crossings at 18th Avenue South and 22nd Avenue South and a paved shoulder along the south side of 2nd Street South from 24th Avenue South to Chicago Street. Streetlights will be upgraded and augmented as necessary to obtain adequate illumination.

Funding Source			HSIP (Local)		Program			Local Hwy - HSIP		Local Match 7.34%	
Cost Year*	Preliminary Engineering	Preliminary Engineering Consulting	Right-of-Way	Utilities	Construction Engineering	Construction	Total	Federal Share	Local Share		
2026	0	0	0	0	660	206	866	802	64		
<b>Fund Totals:</b>	0	0	0	0	660	206	866	802	64		

Funding Source			Local Participating		Program			Hwy - Local Partnerships		Local Match 100.00%	
Cost Year*	Preliminary Engineering	Preliminary Engineering Consulting	Right-of-Way	Utilities	Construction Engineering	Construction	Total	Federal Share	Local Share		
2026	0	0	0	0	0	500	500	0	500		
<b>Fund Totals:</b>	0	0	0	0	0	500	500	0	500		

\*PD = Preliminary Development (projects with development activity but no programmed year of construction)

## Bicycle and Pedestrian, Permanent Automated Counters, Boise, COMPASS

Regionally Significant:

**TIP Achievement:**

Key #: 23313

Active Transportation

Requesting Agency: COMPASS

Project Year: 2025

Total Previous Allocations: \$0

Total Programmed Budget: \$8

Total Cost (Prev. + Prog.): \$8

**Project Description**

Purchase one permanent bicycle and pedestrian counter with data processing to further expand the regional county effort in the Boise Urbanized Area. Location to be recommended by the COMPASS Active Transportation Workgroup.



Funding Source		STBG-TMA		Program				Local Hwy - Transportation Management Area		Local Match 7.34%	
Cost Year*	Preliminary Engineering	Preliminary Engineering Consulting	Right-of-Way	Utilities	Construction Engineering	Construction	Total	Federal Share	Local Share		
2025	0	0	0	0	0	8	8	7	1		
<b>Fund Totals:</b>	0	0	0	0	0	8	8	7	1		

## Centennial Way Roundabout, Caldwell

Regionally Significant:

**TIP Achievement:**

Key #: 13484

System Performance

Requesting Agency: City of Caldwell

NHS-LOTTR

Project Year: 2026

Safety

Total Previous Allocations: \$563

Total Programmed Budget: \$3,833

Total Cost (Prev. + Prog.): \$4,396

**Project Description**

Replace a six-legged intersection at State Highway 19 (Simplot Boulevard) and Interstate 84-B (Centennial Way, Cleveland Boulevard, and Blaine Street) with a roundabout intersection in the City of Caldwell.



Funding Source		NHPP		Program				State Hwy - Safety & Capacity (Capacity)		Local Match 7.34%	
Cost Year*	Preliminary Engineering	Preliminary Engineering Consulting	Right-of-Way	Utilities	Construction Engineering	Construction	Total	Federal Share	Local Share		
2026	0	0	0	0	0	636	636	589	47		
<b>Fund Totals:</b>	0	0	0	0	0	636	636	589	47		

Funding Source		STBG-LU		Program				Local Hwy - Urban		Local Match 7.34%	
Cost Year*	Preliminary Engineering	Preliminary Engineering Consulting	Right-of-Way	Utilities	Construction Engineering	Construction	Total	Federal Share	Local Share		
2026	0	0	0	0	511	2,686	3,197	2,962	235		
<b>Fund Totals:</b>	0	0	0	0	511	2,686	3,197	2,962	235		

\*PD = Preliminary Development (projects with development activity but no programmed year of construction)

## Charging and Fueling Infrastructure, Boise

Regionally Significant:

TIP Achievement:

Key #: BOI01

CMAQ-Emissions Reduction

Requesting Agency: City of Boise

Project Year: 2025

Total Previous Allocations: \$990

Total Programmed Budget: \$3,010

Total Cost (Prev. + Prog.): \$4,000

Project Description

Prioritize, design, and plan public electric vehicle (EV) charging sites. Ultimately, the project will install an estimated 100 level 2 charging ports at 20 to 25 sites and 4 to 8 fast charge ports at 2 to 4 sites throughout the City of Boise. The project will also provide community education and outreach about EV transportation applications and create a workforce development program to help the City of Boise workforce meet the growing needs of EV technology.



Funding Source		Discretionary		Program			Hwy - Discretionary		Local Match 20.00%	
Cost Year*	Preliminary Engineering	Preliminary Engineering Consulting	Right-of-Way	Utilities	Construction Engineering	Construction	Total	Federal Share	Local Share	
2025	0	350	0	0	26	2,634	3,010	2,408	602	
<b>Fund Totals:</b>	0	350	0	0	26	2,634	3,010	2,408	602	

## Cherry Lane, 11th Avenue North to Idaho Center Boulevard, Nampa

Regionally Significant:

TIP Achievement:

Key #: 22438

Open Space

Requesting Agency: City of Nampa

Health

Project Year: 2029

System Performance

Total Previous Allocations: \$563

Active Transportation

Total Programmed Budget: \$1,698

Total Cost (Prev. + Prog.): \$2,261

Asset Management

Project Description

Rebuild Cherry Lane between 11th Avenue North and Idaho Center Boulevard in the City of Nampa. Work includes adding a center turn lane, wider shoulders for pedestrian and bicycle safety, and intersection improvements.



Funding Source		STBG-LU		Program			Local Hwy - Urban		Local Match 7.34%	
Cost Year*	Preliminary Engineering	Preliminary Engineering Consulting	Right-of-Way	Utilities	Construction Engineering	Construction	Total	Federal Share	Local Share	
2029	0	0	0	0	198	1,500	1,698	1,573	125	
<b>Fund Totals:</b>	0	0	0	0	198	1,500	1,698	1,573	125	

\*PD = Preliminary Development (projects with development activity but no programmed year of construction)

## Cherry Lane, Franklin Boulevard to 11th Avenue North, Nampa

Regionally Significant:

Key #: 22017

Requesting Agency: City of Nampa

Project Year: 2027

Total Previous Allocations: \$330

Total Programmed Budget: \$1,663

Total Cost (Prev. + Prog.): \$1,993

**TIP Achievement:**

- Open Space
- Health
- System Performance
- Active Transportation
- Asset Management



**Project Description**

Rebuild Cherry Lane from Franklin Boulevard to 11th Avenue North in the City of Nampa. Work includes intersection improvements and five-foot shoulders.

Funding Source			Program					Local Match 7.34%	
STBG-LU	Local Hwy - Urban							Federal Share	Local Share
Cost Year*	Preliminary Engineering	Preliminary Engineering Consulting	Right-of-Way	Utilities	Construction Engineering	Construction	Total		
2027	0	0	0	0	343	1,320	1,663	1,541	122
<b>Fund Totals:</b>	0	0	0	0	343	1,320	1,663	1,541	122

## Cole Road, Ustick Road to Kettering Avenue, Boise

Regionally Significant:

Key #: 22816

Requesting Agency: ACHD

Project Year: 2028

Total Previous Allocations: \$0

Total Programmed Budget: \$7,443

Total Cost (Prev. + Prog.): \$7,443

**TIP Achievement:**

- System Performance
- Active Transportation
- Asset Management
- Safety



**Project Description**

Supplement the local pavement preservation program to complete pavement improvements on federal-aid roadway on Cole Road, Ustick Road to Kettering Avenue, in the City of Boise. Work includes improvements to adjoining sidewalks to meet Americans with Disabilities Act (ADA) requirements. (Design was funded in KN 20259).

Funding Source			Program					Local Match 7.34%	
STBG-TMA	Local Hwy - Transportation Management Area							Federal Share	Local Share
Cost Year*	Preliminary Engineering	Preliminary Engineering Consulting	Right-of-Way	Utilities	Construction Engineering	Construction	Total		
2027	0	0	350	0	0	0	350	324	26
2028	0	0	0	0	690	6,403	7,093	6,572	521
<b>Fund Totals:</b>	0	0	350	0	690	6,403	7,443	6,897	546

\*PD = Preliminary Development (projects with development activity but no programmed year of construction)

## Columbia Village Roadway and ADA Improvements, Boise

Regionally Significant:

Key #: 23323

Requesting Agency: ACHD

Project Year: 2029

Total Previous Allocations: \$0

Total Programmed Budget: \$7,271

Total Cost (Prev. + Prog.): \$7,271

**TIP Achievement:**

- System Performance
- Active Transportation
- Asset Management
- Safety



**Project Description**

Supplement the local pavement preservation program to complete pavement improvements on federal-aid roadways in the City of Boise. Work includes improvements to adjoining sidewalks to meet Americans with Disabilities Act (ADA) requirements. Segments include Lake Forest Drive, Federal Way to Summersweet Drive; and Grand Forest Drive, Gowen Road to Rock Rose Place. (Design was funded in KN 20674.)

Funding Source			Program					Local Match 7.34%	
STBG-TMA	Local Hwy - Transportation Management Area								
Cost Year*	Preliminary Engineering	Preliminary Engineering Consulting	Right-of-Way	Utilities	Construction Engineering	Construction	Total	Federal Share	Local Share
2028	0	0	350	0	0	0	350	324	26
2029	0	0	0	0	675	6,246	6,921	6,413	508
<b>Fund Totals:</b>	0	0	350	0	675	6,246	7,271	6,737	534

## Commuteride Website Redesign, ACHD

Regionally Significant:

Key #: ORN24632

Requesting Agency: ACHD

Project Year: 2025

Total Previous Allocations: \$0

Total Programmed Budget: \$70

Total Cost (Prev. + Prog.): \$70

**TIP Achievement:**

- Support



**Project Description**

Redesign the Ada County Highway District (ACHD) Commuteride website for education and outreach to Treasure Valley residents and commuters. The new website will also align with the new ACHD website design.

Funding Source			Program					Local Match 7.34%	
STBG-TMA	Local Hwy - Transportation Management Area								
Cost Year*	Preliminary Engineering	Preliminary Engineering Consulting	Right-of-Way	Utilities	Construction Engineering	Construction	Total	Federal Share	Local Share
2025	0	0	0	0	0	70	70	65	5
<b>Fund Totals:</b>	0	0	0	0	0	70	70	65	5

\*PD = Preliminary Development (projects with development activity but no programmed year of construction)

## Commuteride, Ada and Canyon Counties, ACHD – FY2025-FY2030

Regionally Significant:

**TIP Achievement:**

Key #: 22386

Public Transportation

Requesting Agency: ACHD

Project Year: 2025-2030

Total Previous Allocations: \$317

Total Programmed Budget: \$1,388

Total Cost (Prev. + Prog.): \$1,705

**Project Description**

Continue and improve rideshare program and marketing. Operate a third-party vanpool program in multi-county area and coordinate vanpools in the Boise and Nampa Urban Areas. Funds are for project years FY2025 through FY2030.



Funding Source			Program					Local Match 0.00%	
STBG-TMA	Local Hwy - Transportation Management Area								
Cost Year*	Preliminary Engineering	Preliminary Engineering Consulting	Right-of-Way	Utilities	Construction Engineering	Construction	Total	Federal Share	Local Share
2026	0	220	0	0	0	0	220	220	0
2027	0	220	0	0	0	0	220	220	0
2028	0	220	0	0	0	0	220	220	0
2029	0	220	0	0	0	0	220	220	0
2030	0	220	0	0	0	0	220	220	0
<b>Fund Totals:</b>	<b>0</b>	<b>1,100</b>	<b>0</b>	<b>0</b>	<b>0</b>	<b>0</b>	<b>1,100</b>	<b>1,100</b>	<b>0</b>

Funding Source			Program					Local Match 0.00%	
STBG-LU	Local Hwy - Urban								
Cost Year*	Preliminary Engineering	Preliminary Engineering Consulting	Right-of-Way	Utilities	Construction Engineering	Construction	Total	Federal Share	Local Share
2025	0	13	0	0	0	0	13	13	0
2026	0	55	0	0	0	0	55	55	0
2027	0	55	0	0	0	0	55	55	0
2028	0	55	0	0	0	0	55	55	0
2029	0	55	0	0	0	0	55	55	0
2030	0	55	0	0	0	0	55	55	0
<b>Fund Totals:</b>	<b>0</b>	<b>288</b>	<b>0</b>	<b>0</b>	<b>0</b>	<b>0</b>	<b>288</b>	<b>288</b>	<b>0</b>

## Deer Flat Parking and Trails, Canyon County

Regionally Significant:

**TIP Achievement:**

Key #: 23421

Open Space

Requesting Agency: Fish and Wildlife Service

Active Transportation

Project Year: 2027

Total Previous Allocations: \$0

Total Programmed Budget: \$985

Total Cost (Prev. + Prog.): \$985

**Project Description**

Improvements to parking lots and trails at the Deer Flat Wildlife Refuge in Canyon County. Project managed by Western Federal Lands through the Federal Lands Transportation Program.



Funding Source			Program					Local Match 7.34%	
FLTP	Hwy – Federal Lands Transportation								
Cost Year*	Preliminary Engineering	Preliminary Engineering Consulting	Right-of-Way	Utilities	Construction Engineering	Construction	Total	Federal Share	Local Share
2027	0	0	0	0	0	985	985	913	72
<b>Fund Totals:</b>	<b>0</b>	<b>0</b>	<b>0</b>	<b>0</b>	<b>0</b>	<b>985</b>	<b>985</b>	<b>913</b>	<b>72</b>

\*PD = Preliminary Development (projects with development activity but no programmed year of construction)

## Eagle Road, Lake Hazel Road to Amity Road, Meridian

Regionally Significant:

Key #: RD216-04

Requesting Agency: ACHD

Project Year: 2025

Total Previous Allocations: \$427

Total Programmed Budget: \$900

Total Cost (Prev. + Prog.): \$1,327

### TIP Achievement:

Health

System Performance

Active Transportation

Safety



### Project Description

Widen Eagle Road from Lake Hazel Road to Amity Road in the City of Meridian from two lanes to five lanes. Project includes enhanced pedestrian and bicycle facilities on both sides of the roadway as well as a roundabout at Eagle Road and Taconic Drive intersection.

Funding Source Local (Regionally Significant) Program Hwy - Local Partnerships								Local Match 100.00%	
Cost Year*	Preliminary Engineering	Preliminary Engineering Consulting	Right-of-Way	Utilities	Construction Engineering	Construction	Total	Federal Share	Local Share
2025	0	0	0	0	0	900	900	0	900
<b>Fund Totals:</b>	<b>0</b>	<b>0</b>	<b>0</b>	<b>0</b>	<b>0</b>	<b>900</b>	<b>900</b>	<b>0</b>	<b>900</b>

## Emerald Street, Camelot Drive to Raymond Street and Bridge Replacement, Boise

Regionally Significant:

Key #: 24383

Requesting Agency: ACHD

Project Year: PD

Total Previous Allocations: \$300

Total Programmed Budget: \$8,750

Total Cost (Prev. + Prog.): \$9,050

### TIP Achievement:

System Performance

Active Transportation

Asset Management



Replace the Emerald Street bridge over Interstate 184 in the City of Boise. Road work will occur between Camelot Drive and Raymond Street and will include enhanced pedestrian facilities on both sides of the roadway. This project is partially unfunded.

Funding Source Local Participating Program Hwy - Local Partnerships								Local Match 100.00%	
Cost Year*	Preliminary Engineering	Preliminary Engineering Consulting	Right-of-Way	Utilities	Construction Engineering	Construction	Total	Federal Share	Local Share
2025	0	300	500	0	0	0	800	0	800
2026	0	0	500	0	0	0	500	0	500
PD	0	0	0	0	150	7,300	7,450	0	7,450
<b>Fund Totals:</b>	<b>0</b>	<b>300</b>	<b>1,000</b>	<b>0</b>	<b>150</b>	<b>7,300</b>	<b>8,750</b>	<b>0</b>	<b>8,750</b>

\*PD = Preliminary Development (projects with development activity but no programmed year of construction)

## Fairview Avenue, Locust Grove Road to SH-55 (Eagle Road), Meridian

Regionally Significant:

Key #: RC0133

Requesting Agency: ACHD

Project Year: 2028

Total Previous Allocations: \$895

Total Programmed Budget: \$4,650

Total Cost (Prev. + Prog.): \$5,545

### TIP Achievement:

Open Space

Health

System Performance

Active Transportation

Safety



Widen Fairview Avenue from Locust Grove Road to State Highway 55 (Eagle Road) in the City of Meridian from five lanes to seven lanes. Project includes enhanced pedestrian and bicycle facilities on both sides of the roadway.

Funding Source		Local (Regionally Significant)		Program		Hwy - Local Partnerships		Local Match 100.00%	
Cost Year*	Preliminary Engineering	Preliminary Engineering Consulting	Right-of-Way	Utilities	Construction Engineering	Construction	Total	Federal Share	Local Share
2028	0	0	0	0	120	4,530	4,650	0	4,650
<b>Fund Totals:</b>	0	0	0	0	120	4,530	4,650	0	4,650

## Fairview Avenue, North Garden to Whitewater Park and Bridge Replacement

Regionally Significant:

Key #: 24382

Requesting Agency: ACHD

Project Year: PD

Total Previous Allocations: \$1,800

Total Programmed Budget: \$18,510

Total Cost (Prev. + Prog.): \$20,310

### TIP Achievement:

System Performance

Active Transportation

Asset Management

Bridge



Remove and replace the existing Fairview Avenue bridges over the Boise River in the City of Boise. Work will occur between North Garden Street and Whitewater Park Boulevard and includes accommodation of up to four travel lanes for vehicle traffic and facilities for low-stress bicycle and pedestrian travel with connections to the Greenbelt.

Funding Source		AC (Local)		Program		Hwy - Local Partnerships		Local Match 100.00%	
Cost Year*	Preliminary Engineering	Preliminary Engineering Consulting	Right-of-Way	Utilities	Construction Engineering	Construction	Total	Federal Share	Local Share
2026	0	0	10	0	0	0	10	0	10
PD	0	0	0	0	0	18,500	18,500	0	18,500
<b>Fund Totals:</b>	0	0	10	0	0	18,500	18,510	0	18,510

\*PD = Preliminary Development (projects with development activity but no programmed year of construction)



# Five Mile Road Overpass and Widening, Boise

Regionally Significant:

Key #: 23095

Requesting Agency: ACHD  
ITD

Project Year: 2030-PD

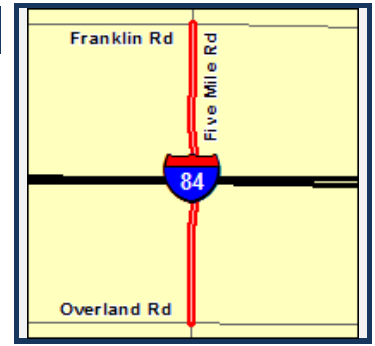
Total Previous Allocations: \$2,852

Total Programmed Budget: \$29,851

Total Cost (Prev. + Prog.): \$32,703

## TIP Achievement:

- Health
- Active Transportation
- Bridge
- Safety



## Project Description

Widen the Five Mile Road overpass over Interstate 84, including widening the bridge from two lanes to four lanes, widening Five Mile Road from two lanes to five lanes from just north of Overland Road to Franklin Road in the City of Boise, and adding curb, gutter, sidewalks, and enhanced bike lanes on both sides of the roadway.

Funding Source		State		Program				State Hwy - Bridge Restoration		Local Match 100.00%	
Cost Year*	Preliminary Engineering	Preliminary Engineering Consulting	Right-of-Way	Utilities	Construction Engineering	Construction	Construction	Total	Federal Share	Local Share	
2030	0	0	0	0	863	8,629	9,492	0	9,492		
<b>Fund Totals:</b>	0	0	0	0	863	8,629	9,492	0	9,492		

Funding Source		TAP-TMA		Program				Local Hwy - Transportation Alternatives		Local Match 7.34%	
Cost Year*	Preliminary Engineering	Preliminary Engineering Consulting	Right-of-Way	Utilities	Construction Engineering	Construction	Construction	Total	Federal Share	Local Share	
2025	0	0	100	0	0	0	100	93	7		
2026	0	0	36	0	0	0	36	33	3		
<b>Fund Totals:</b>	0	0	136	0	0	0	136	126	10		

Funding Source		Local Participating		Program				Hwy - Local Partnerships		Local Match 100.00%	
Cost Year*	Preliminary Engineering	Preliminary Engineering Consulting	Right-of-Way	Utilities	Construction Engineering	Construction	Construction	Total	Federal Share	Local Share	
PD	0	0	0	232	849	17,064	18,145	0	18,145		
<b>Fund Totals:</b>	0	0	0	232	849	17,064	18,145	0	18,145		

Funding Source		STBG-TMA		Program				Local Hwy - Transportation Management Area		Local Match 7.34%	
Cost Year*	Preliminary Engineering	Preliminary Engineering Consulting	Right-of-Way	Utilities	Construction Engineering	Construction	Construction	Total	Federal Share	Local Share	
2026	0	0	528	0	0	0	528	489	39		
2027	0	0	162	0	0	0	162	150	12		
<b>Fund Totals:</b>	0	0	690	0	0	0	690	639	51		

Funding Source		CRP-TMA		Program				Local Hwy - Transportation Management Area		Local Match 7.34%	
Cost Year*	Preliminary Engineering	Preliminary Engineering Consulting	Right-of-Way	Utilities	Construction Engineering	Construction	Construction	Total	Federal Share	Local Share	
2026	0	0	1,388	0	0	0	1,388	1,286	102		
<b>Fund Totals:</b>	0	0	1,388	0	0	0	1,388	1,286	102		

\*PD = Preliminary Development (projects with development activity but no programmed year of construction)

## Franklin Boulevard, Freight Improvements near 3rd Avenue North, Nampa

Regionally Significant:

Key #: 22103

Requesting Agency: City of Nampa

Project Year: 2030

Total Previous Allocations: \$2,286

Total Programmed Budget: \$8,476

Total Cost (Prev. + Prog.): \$10,762

**TIP Achievement:**

System Performance

Freight Movement

NHS-LOTTR

Safety



**Project Description**

Improve safety, freight mobility, and reduce congestion on Franklin Boulevard south of the Franklin and Interstate 84 Interchange in the City of Nampa. The project will reduce or remove direct access to Franklin Boulevard at existing intersections with Industrial Road and 3rd Avenue North. Work includes creating a new signalized intersection approximately 1/4 mile south of the Franklin Boulevard and Interstate 84 Interchange with new local roads connecting to Industrial Road on the east and 3rd Avenue North on the west. Easterly new road may require a rail crossing. Westerly new road will require a new bridge across the Phyllis Canal. Access improvements will be implemented between Interstate 84 and the new intersection.

Funding Source		Freight		Program		State Hwy - Freight		Local Match 7.34%	
Cost Year*	Preliminary Engineering	Preliminary Engineering Consulting	Right-of-Way	Utilities	Construction Engineering	Construction	Total	Federal Share	Local Share
2027	0	0	0	0	839	7,491	8,330	7,719	611
<b>Fund Totals:</b>	0	0	0	0	839	7,491	8,330	7,719	611

Funding Source		Local Participating		Program		Hwy - Local Partnerships		Local Match 100.00%	
Cost Year*	Preliminary Engineering	Preliminary Engineering Consulting	Right-of-Way	Utilities	Construction Engineering	Construction	Total	Federal Share	Local Share
2030	0	146	0	0	0	0	146	0	146
<b>Fund Totals:</b>	0	146	0	0	0	0	146	0	146

## Franklin Road, McDermott Road to Black Cat Road, Ada County

Regionally Significant:

Key #: 102497

Requesting Agency: ACHD

Project Year: 2028

Total Previous Allocations: \$454

Total Programmed Budget: \$8,730

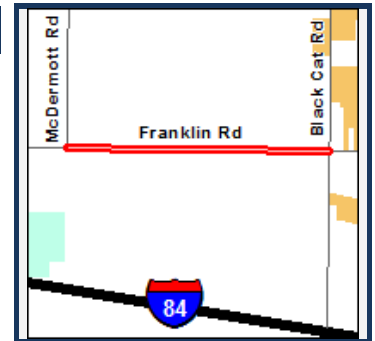
Total Cost (Prev. + Prog.): \$9,184

**TIP Achievement:**

System Performance

Active Transportation

Safety



Widen Franklin Road from McDermott Road to Black Cat Road in Ada County from two lanes to five lanes. Project includes enhanced pedestrian and bicycle facilities on both sides of the roadway.

Funding Source		Local (Regionally Significant)		Program		Hwy - Local Partnerships		Local Match 100.00%	
Cost Year*	Preliminary Engineering	Preliminary Engineering Consulting	Right-of-Way	Utilities	Construction Engineering	Construction	Total	Federal Share	Local Share
2025	0	196	0	0	0	0	196	0	196
2026	0	0	1,012	0	0	0	1,012	0	1,012
2027	0	0	1,733	0	0	0	1,733	0	1,733
2028	0	0	0	181	110	5,498	5,789	0	5,789
<b>Fund Totals:</b>	0	196	2,745	181	110	5,498	8,730	0	8,730

\*PD = Preliminary Development (projects with development activity but no programmed year of construction)

## Garden Street Multi-Use Pathway, Cassia Park to Albion Street, Boise

Regionally Significant:

Key #: 23324

Requesting Agency: City of Boise

Project Year: 2027

Total Previous Allocations: \$650

Total Programmed Budget: \$1,746

Total Cost (Prev. + Prog.): \$2,396

**TIP Achievement:**

- Open Space
- Active Transportation
- Safety



**Project Description**

Construct a multi-use pathway adjacent to the existing Electric Light Switch Lateral channel between Cassia Park and Albion Street in the City of Boise. Work includes piping the existing lateral channel and constructing a multi-use bridge over the Ridenbaugh Canal in the southern portion of the pathway corridor to connect this pathway to the ACHD Cassia Street Bikeway and Cassia Park.

Funding Source TAP-TMA			Program Local Hwy - Transportation Alternatives					Local Match 7.34%	
Cost Year*	Preliminary Engineering	Preliminary Engineering Consulting	Right-of-Way	Utilities	Construction Engineering	Construction	Total	Federal Share	Local Share
2027	0	0	0	0	0	576	576	534	42
Fund Totals:	0	0	0	0	0	576	576	534	42

Funding Source STBG-TMA			Program Local Hwy - Transportation Management Area					Local Match 7.34%	
Cost Year*	Preliminary Engineering	Preliminary Engineering Consulting	Right-of-Way	Utilities	Construction Engineering	Construction	Total	Federal Share	Local Share
2027	0	0	0	0	263	907	1,170	1,084	86
Fund Totals:	0	0	0	0	263	907	1,170	1,084	86

## Highway 30, Sand Hollow Road to SH-44, Canyon County

Regionally Significant:

Key #: 19951

Requesting Agency: Highway District 4

Project Year: 2028

Total Previous Allocations: \$497

Total Programmed Budget: \$2,427

Total Cost (Prev. + Prog.): \$2,924

**TIP Achievement:**

- System Performance
- Asset Management
- Safety



**Project Description**

Rehabilitate Old Highway 30 from State Highway 44 to Galloway Road, and Conway Gulch to the north side of Sand Hollow Road. Work also includes improvements to the intersections of Farmway Road and Goodson Road.

Funding Source STBG-R			Program Local Hwy - Rural					Local Match 7.34%	
Cost Year*	Preliminary Engineering	Preliminary Engineering Consulting	Right-of-Way	Utilities	Construction Engineering	Construction	Total	Federal Share	Local Share
2028	0	0	0	0	497	1,930	2,427	2,249	178
Fund Totals:	0	0	0	0	497	1,930	2,427	2,249	178

\*PD = Preliminary Development (projects with development activity but no programmed year of construction)

# I-84 and SH-44 Interchange Replacement, Canyon County

Regionally Significant:

Key #: 23188

Requesting Agency: ITD

Project Year: 2030-2031

Total Previous Allocations: \$6,650

Total Programmed Budget: \$75,017

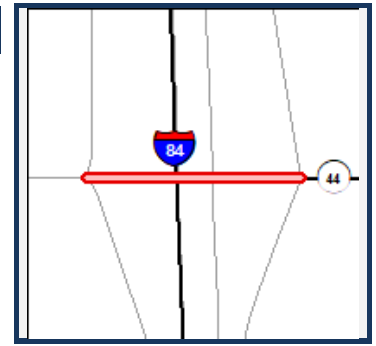
Total Cost (Prev. + Prog.): \$81,667

## TIP Achievement:

Asset Management

Bridge

Safety



## Project Description

Reconstruct the aging interchange at Interstate 84 and State Highway 44 (Exit 25 to the City of Middleton). This project is a continuation of the widening of Interstate 84 between State Highway 44 and Centennial Way (Key Number 23341). Work includes improvements to the intersection of State Highway 44 and Old Highway 30, the replacement of irrigation structures, on- and off-ramps, and structures that cross State Highway 44 west of the interchange. Significant improvements include the replacement of the bridge over Interstate 84, reconstruction of irrigation structures, construction of retaining walls, installation of a storm drain conveyance system for State Highway 44 water, and a drainage infiltration/detention facility.

Funding Source		IM	Program					State Hwy - Bridge Restoration			Local Match 7.34%	
Cost Year*	Preliminary Engineering	Preliminary Engineering Consulting	Right-of-Way	Utilities	Construction Engineering	Construction	Total	Federal Share	Local Share			
2030	0	0	0	0	2,352	9,215	11,567	10,718	849			
2031	0	0	0	0	0	27,646	27,646	25,617	2,029			
<b>Fund Totals:</b>	0	0	0	0	2,352	36,861	39,213	36,335	2,878			

Funding Source		IM	Program					State Hwy - Safety & Capacity (Capacity)			Local Match 7.34%	
Cost Year*	Preliminary Engineering	Preliminary Engineering Consulting	Right-of-Way	Utilities	Construction Engineering	Construction	Total	Federal Share	Local Share			
2031	0	0	0	0	2,352	32,427	34,779	32,226	2,553			
<b>Fund Totals:</b>	0	0	0	0	2,352	32,427	34,779	32,226	2,553			

Funding Source		State	Program					Leading Idaho			Local Match 100.00%	
Cost Year*	Preliminary Engineering	Preliminary Engineering Consulting	Right-of-Way	Utilities	Construction Engineering	Construction	Total	Federal Share	Local Share			
2025	0	0	25	1,000	0	0	1,025	0	1,025			
<b>Fund Totals:</b>	0	0	25	1,000	0	0	1,025	0	1,025			

\*PD = Preliminary Development (projects with development activity but no programmed year of construction)

## I-84, Centennial Interchange to Franklin Interchange, Caldwell

Regionally Significant:

Key #: 23437

Requesting Agency: ITD

Project Year: 2023-2025

Total Previous Allocations: \$125,665

Total Programmed Budget: \$4,967

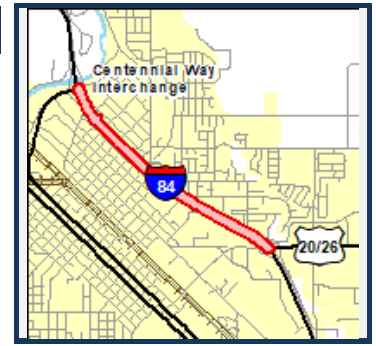
Total Cost (Prev. + Prog.): \$130,632

### Project Description

Widen and provide safety improvements on Interstate 84 between the Centennial Way Interchange (Exit 27) and the Franklin Road Interchange (Exit 29) in the City of Caldwell. Work includes an additional lane in each direction and select auxiliary lanes, 10th Avenue Interchange widening and ramp improvements, and drainage improvements.

### TIP Achievement:

- System Performance
- NHS-LOTTR
- Safety



Funding Source		State		Program				Leading Idaho		Local Match 100.00%	
Cost Year*	Preliminary Engineering	Preliminary Engineering Consulting	Right-of-Way	Utilities	Construction Engineering	Construction	Construction	Total	Federal Share	Local Share	
2025	0	0	0	0	0	4,967	4,967	4,967	0	4,967	
Fund Totals:	0	0	0	0	0	4,967	4,967	4,967	0	4,967	

## I-84, Garry Interchange to Ten Mile Interchange, Ada and Canyon Counties

Regionally Significant:

Key #: 20212

Requesting Agency: ITD

Project Year: 2026

Total Previous Allocations: \$90

Total Programmed Budget: \$4,309

Total Cost (Prev. + Prog.): \$4,399

### Project Description

Resurface the pavement on Interstate 84 between the Garry Interchange in the City of Nampa and the Ten Mile Interchange in the City of Meridian. This is a routine procedure to maintain the existing pavement.

### TIP Achievement:

- System Performance
- Asset Management
- Pavement
- Safety



Funding Source		IM		Program				State Hwy - Pavement Preservation		Local Match 7.73%	
Cost Year*	Preliminary Engineering	Preliminary Engineering Consulting	Right-of-Way	Utilities	Construction Engineering	Construction	Construction	Total	Federal Share	Local Share	
2026	0	0	0	0	264	4,045	4,309	4,309	3,976	333	
Fund Totals:	0	0	0	0	264	4,045	4,309	4,309	3,976	333	

\*PD = Preliminary Development (projects with development activity but no programmed year of construction)

## I-84, Interchange Ramps, Ada and Canyon Counties

Regionally Significant:

Key #: 23544

Requesting Agency: ITD

Project Year: 2026

Total Previous Allocations: \$302

Total Programmed Budget: \$5,607

Total Cost (Prev. + Prog.): \$5,909

### Project Description


Restore the pavement surface on the ramps of Interstate 84 and Interstate 184 at Franklin Road in the City of Boise, State Highway 55 (Eagle Road) in the City of Meridian, and Black Canyon Road in Canyon County. Work includes a mill and inlay treatment.

### TIP Achievement:

System Performance

Asset Management

Safety



Funding Source		State		Program			State Hwy - Restoration		Local Match 100.00%	
Cost Year*	Preliminary Engineering	Preliminary Engineering Consulting	Right-of-Way	Utilities	Construction Engineering	Construction	Total	Federal Share	Local Share	
2026	0	0	0	0	383	5,224	5,607	0	5,607	
<b>Fund Totals:</b>	0	0	0	0	383	5,224	5,607	0	5,607	

## I-84, Interchange Ramps, Sealcoat, Ada and Canyon Counties

Regionally Significant:

Key #: ORN24511

Requesting Agency: ITD

Project Year: 2027

Total Previous Allocations: \$0

Total Programmed Budget: \$1,392

Total Cost (Prev. + Prog.): \$1,392

### Project Description


Sealcoat the ramps on Interstate 84 at Sand Hollow Road (Exit 13), Eagle Road (Exit 46), and Franklin Road (Exit 50) to maintain mobility by extending the life of the pavement.

### TIP Achievement:

System Performance

Asset Management

Safety



Funding Source		NHPP		Program			State Hwy - Pavement Preservation		Local Match 7.34%	
Cost Year*	Preliminary Engineering	Preliminary Engineering Consulting	Right-of-Way	Utilities	Construction Engineering	Construction	Total	Federal Share	Local Share	
2025	28	0	0	0	0	0	28	26	2	
2027	0	0	0	0	38	1,326	1,364	1,264	100	
<b>Fund Totals:</b>	28	0	0	0	38	1,326	1,392	1,290	102	

## I-84, Meridian Road Interchange to Eagle Road Interchange, Meridian

Regionally Significant:

Key #: 23456

Requesting Agency: ITD

Project Year: 2025

Total Previous Allocations: \$1,505

Total Programmed Budget: \$14,500

Total Cost (Prev. + Prog.): \$16,005

### Project Description

Add an auxiliary lane on Interstate 84 between Meridian Road (Exit 44) and Eagle Road (Exit 46) Interchanges in the City of Meridian, including an additional lane and shoulder on the eastbound on-ramp at Meridian Road and the eastbound off-ramp at Eagle Road. Work includes all studies and design work necessary. Traffic patterns on Interstate 84 from Meridian to the WYE interchange in the City of Boise will also be studied.



### TIP Achievement:

System Performance

NHS-LOTTR

Safety

Funding Source		IM	Program					State Hwy - Safety & Capacity (Capacity)		Local Match 100.00%	
Cost Year*	Preliminary Engineering	Preliminary Engineering Consulting	Right-of-Way	Utilities	Construction Engineering	Construction	Construction	Total	Federal Share	Local Share	
2025	0	0	0	0	1,500	13,000	14,500	0	14,500		
<b>Fund Totals:</b>	0	0	0	0	1,500	13,000	14,500	0	14,500		

## I-84, Overhead Sign Replacement, Ada and Canyon

Regionally Significant:

Key #: ORN24578

Requesting Agency: ITD

Project Year: 2027

Total Previous Allocations: \$0

Total Programmed Budget: \$500

Total Cost (Prev. + Prog.): \$500

### Project Description

Replace the overhead signs on Interstate 84 between the Cities of Boise and Caldwell to increase visibility.



### TIP Achievement:

Safety

Funding Source		State	Program					State Highway - Safety		Local Match 100.00%	
Cost Year*	Preliminary Engineering	Preliminary Engineering Consulting	Right-of-Way	Utilities	Construction Engineering	Construction	Construction	Total	Federal Share	Local Share	
2027	5	0	0	0	0	495	500	0	500		
<b>Fund Totals:</b>	5	0	0	0	0	495	500	0	500		

\*PD = Preliminary Development (projects with development activity but no programmed year of construction)

## I-84, Striping – FY2025

Regionally Significant:

TIP Achievement:

Key # : 23804

Safety

Requesting Agency: ITD

Project Year: 2025

Total Previous Allocations: \$0

Total Programmed Budget: \$754

Total Cost (Prev. + Prog.): \$754

Project Description

Re-stripe lines on Interstate 84 for safety. (Ada County 29%, Canyon County 18%, Elmore County 39%, and Payette County 14%)



Funding Source		State		Program				State Highway - Safety		Local Match 100.00%	
Cost Year*	Preliminary Engineering	Preliminary Engineering Consulting	Right-of-Way	Utilities	Construction Engineering	Construction	Total	Federal Share	Local Share		
2025	0	0	0	0	0	754	754	0	754		
<b>Fund Totals:</b>	0	0	0	0	0	754	754	0	754		

## I-84, Striping – FY2026

Regionally Significant:

TIP Achievement:

Key # : 23805

Safety

Requesting Agency: ITD

Project Year: 2026

Total Previous Allocations: \$0

Total Programmed Budget: \$754

Total Cost (Prev. + Prog.): \$754

Project Description

Re-stripe lines on Interstate 84 for safety. (Ada County 29%, Canyon County 18%, Elmore County 39%, and Payette County 14%)



Funding Source		State		Program				State Highway - Safety		Local Match 100.00%	
Cost Year*	Preliminary Engineering	Preliminary Engineering Consulting	Right-of-Way	Utilities	Construction Engineering	Construction	Total	Federal Share	Local Share		
2026	0	0	0	0	0	754	754	0	754		
<b>Fund Totals:</b>	0	0	0	0	0	754	754	0	754		

\*PD = Preliminary Development (projects with development activity but no programmed year of construction)



## I-84B (Garrity Boulevard) and Stamm Lane Intersection Improvements, Nampa

Regionally Significant:

Key #: 22712

Requesting Agency: ITD

Project Year: PD

Total Previous Allocations: \$523

Total Programmed Budget: \$1,537

Total Cost (Prev. + Prog.): \$2,060

### Project Description

Widen Interstate 84B (Garrity Boulevard) at the Stamm Lane intersection in the City of Nampa to improve safety and mobility.

### TIP Achievement:

System Performance

NHS-LOTTR

Safety



Funding Source		State		Program				State Hwy – Early Development		Local Match 100.00%	
Cost Year*	Preliminary Engineering	Preliminary Engineering Consulting	Right-of-Way	Utilities	Construction Engineering	Construction	Total	Federal Share	Local Share		
PD	0	0	0	0	175	1,362	1,537	0	1,537		
<b>Fund Totals:</b>	<b>0</b>	<b>0</b>	<b>0</b>	<b>0</b>	<b>175</b>	<b>1,362</b>	<b>1,537</b>	<b>0</b>	<b>1,537</b>		

## I-84B (Garrity Boulevard) and Stamm Lane Intersection Improvements, Nampa

Regionally Significant:

Key #: ORN24711

Requesting Agency: City of Nampa

Project Year: PD

Total Previous Allocations: \$0

Total Programmed Budget: \$8,719

Total Cost (Prev. + Prog.): \$8,719

### Project Description

Improve the intersections of Stamm Lane and Interstate 84B (Garrity Boulevard), Stamm Lane and Happy Valley Road, Happy Valley Road and Flamingo Avenue, and Flamingo Avenue and Garrity Boulevard (the area known as the "Winco Block") in the City of Nampa. Work includes improvements to the roadway, bicycle and pedestrian facilities by channelization changes, capacity improvements, signal coordination, and median islands.

### TIP Achievement:

Active Transportation

Safety



Funding Source		Local Participating		Program				Hwy - Local Partnerships		Local Match 100.00%	
Cost Year*	Preliminary Engineering	Preliminary Engineering Consulting	Right-of-Way	Utilities	Construction Engineering	Construction	Total	Federal Share	Local Share		
2025	268	700	0	0	0	0	968	0	968		
2026	0	0	600	0	0	0	600	0	600		
PD	0	0	0	36	1,161	2,203	3,400	0	3,400		
<b>Fund Totals:</b>	<b>268</b>	<b>700</b>	<b>600</b>	<b>36</b>	<b>1,161</b>	<b>2,203</b>	<b>4,968</b>	<b>0</b>	<b>4,968</b>		

Funding Source		STBG-LU		Program				Local Hwy - Urban		Local Match 7.34%	
Cost Year*	Preliminary Engineering	Preliminary Engineering Consulting	Right-of-Way	Utilities	Construction Engineering	Construction	Total	Federal Share	Local Share		
PD	0	0	0	0	0	3,751	3,751	3,476	275		
<b>Fund Totals:</b>	<b>0</b>	<b>0</b>	<b>0</b>	<b>0</b>	<b>0</b>	<b>3,751</b>	<b>3,751</b>	<b>3,476</b>	<b>275</b>		

\*PD = Preliminary Development (projects with development activity but no programmed year of construction)

## Lake Hazel Road, Cloverdale Road to Five Mile Road, Ada County

Regionally Significant:

Key #: RD207-29

Requesting Agency: ACHD

Project Year: 2026

Total Previous Allocations: \$6

Total Programmed Budget: \$7,323

Total Cost (Prev. + Prog.): \$7,329

**TIP Achievement:**

- Open Space
- Health
- System Performance
- Active Transportation
- Safety



**Project Description**

Widen Lake Hazel Road from Cloverdale Road to Five Mile Road in Ada County to five lanes. Project includes enhanced pedestrian and bicycle facilities on both sides of the roadway, including a pedestrian hybrid beacon (PBH) across Lake Hazel Road at Valley Heights Drive.

Funding Source Local (Regionally Significant) Program Hwy - Local Partnerships								Local Match 100.00%	
Cost Year*	Preliminary Engineering	Preliminary Engineering Consulting	Right-of-Way	Utilities	Construction Engineering	Construction	Total	Federal Share	Local Share
2026	0	0	0	194	299	6,830	7,323	0	7,323
<b>Fund Totals:</b>	0	0	0	194	299	6,830	7,323	0	7,323

## Lake Hazel Road, Eagle Road to Cloverdale Road, Ada County

Regionally Significant:

Key #: RD209-18

Requesting Agency: ACHD

Project Year: 2025

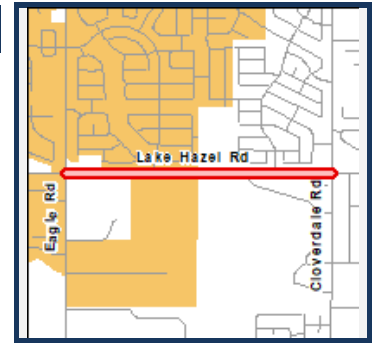
Total Previous Allocations: \$685

Total Programmed Budget: \$6,432

Total Cost (Prev. + Prog.): \$7,117

**TIP Achievement:**

- Open Space
- System Performance
- Active Transportation
- Safety



**Project Description**

Widen Lake Hazel Road from Eagle Road to Cloverdale Road in Ada County from two lanes to five lanes. Project includes enhanced pedestrian and bicycle facilities on both sides of the roadway.

Funding Source Local (Regionally Significant) Program Hwy - Local Partnerships								Local Match 100.00%	
Cost Year*	Preliminary Engineering	Preliminary Engineering Consulting	Right-of-Way	Utilities	Construction Engineering	Construction	Total	Federal Share	Local Share
2025	0	0	0	10	309	6,113	6,432	0	6,432
<b>Fund Totals:</b>	0	0	0	10	309	6,113	6,432	0	6,432

\*PD = Preliminary Development (projects with development activity but no programmed year of construction)

## Lake Hazel Road, Five Mile Road to Maple Grove Road, Ada County

Regionally Significant:

Key #: 200431

Requesting Agency: ACHD

Project Year: PD

Total Previous Allocations: \$0

Total Programmed Budget: \$6,165

Total Cost (Prev. + Prog.): \$6,165

**TIP Achievement:**

Open Space

Health

System Performance

Active Transportation



**Project Description**

Widen Lake Hazel Road from Five Mile Road to Maple Grove Road in Ada County to five lanes. Project includes enhanced pedestrian and bicycle facilities on both sides of the roadway.

Funding Source Local (Regionally Significant) Program Hwy - Local Partnerships								Local Match 100.00%	
Cost Year*	Preliminary Engineering	Preliminary Engineering Consulting	Right-of-Way	Utilities	Construction Engineering	Construction	Total	Federal Share	Local Share
2026	0	292	10	0	0	0	302	0	302
2027	0	124	0	0	0	0	124	0	124
2028	0	0	246	0	0	0	246	0	246
PD	0	0	0	60	62	5,371	5,493	0	5,493
<b>Fund Totals:</b>	<b>0</b>	<b>416</b>	<b>256</b>	<b>60</b>	<b>62</b>	<b>5,371</b>	<b>6,165</b>	<b>0</b>	<b>6,165</b>

## Lake Hazel Road, Maple Grove Road to Cole Road, Ada County

Regionally Significant:

Key #: 200461

Requesting Agency: ACHD

Project Year: PD

Total Previous Allocations: \$0

Total Programmed Budget: \$5,296

Total Cost (Prev. + Prog.): \$5,296

**TIP Achievement:**

Open Space

System Performance

Active Transportation



Widen Lake Hazel Road from Maple Grove Road to Cole Road in Ada County from two lanes to five lanes. Project includes enhanced pedestrian and bicycle facilities on both sides of the roadway.

Funding Source Local (Regionally Significant) Program Hwy - Local Partnerships								Local Match 100.00%	
Cost Year*	Preliminary Engineering	Preliminary Engineering Consulting	Right-of-Way	Utilities	Construction Engineering	Construction	Total	Federal Share	Local Share
2026	0	232	4	0	0	0	236	0	236
2027	0	100	0	0	0	0	100	0	100
2028	0	0	60	0	0	0	60	0	60
PD	0	0	0	0	0	4,900	4,900	0	4,900
<b>Fund Totals:</b>	<b>0</b>	<b>332</b>	<b>64</b>	<b>0</b>	<b>0</b>	<b>4,900</b>	<b>5,296</b>	<b>0</b>	<b>5,296</b>

\*PD = Preliminary Development (projects with development activity but no programmed year of construction)

## Lake Hazel Road, SH-69 (Meridian Road) to Locust Grove Road, Meridian

Regionally Significant:

Key #: 200616

Requesting Agency: Private Developer

Project Year: 2024-2025

Total Previous Allocations: \$0

Total Programmed Budget: \$0

Total Cost (Prev. + Prog.): \$0

### Project Description

Widening Lake Hazel Road from State Highway 69 (Meridian Road) to Locust Grove Road in the City of Meridian from two lanes to five lanes. Project includes enhanced pedestrian and bicycle facilities on both sides of the roadway. The project is developer funded through a Cooperative Agreement and costs are not available. Construction is expected to occur in FY2024 and FY2025.



### TIP Achievement:

- System Performance
- Active Transportation
- Safety

Funding Source		Private Developer		Program				Hwy - Local Partnerships		Local Match 100.00%	
Cost Year*	Preliminary Engineering	Preliminary Engineering Consulting	Right-of-Way	Utilities	Construction Engineering	Construction	Construction	Total	Federal Share	Local Share	
2025	0	0	0	0	0	0	0	0	0	0	
<b>Fund Totals:</b>	0	0	0	0	0	0	0	0	0	0	

## Linder Road Overpass, Overland Road to Franklin Road, Meridian

Regionally Significant:

Key #: 24099

Requesting Agency: ACHD  
City of Meridian  
ITD

Project Year: 2026-2027

Total Previous Allocations: \$4,375

Total Programmed Budget: \$28,165

Total Cost (Prev. + Prog.): \$32,540

### Project Description

Widen Linder Road from Franklin Road to Overland Road from two lanes to five lanes with curb, gutter, sidewalk, and multi-use pathways for pedestrians and bicyclists. This project will include two pedestrian hybrid beacons at the intersection of Linder Road and Waltman Street and Linder Road and Gander Drive. The Ten Mile Creek and Kennedy Lateral bridges will also be replaced. Work includes construction of a new Interstate Overpass which will include four travel lanes and a separated multi-use pathway.



### TIP Achievement:

- System Performance
- Active Transportation
- Bridge
- Safety

Funding Source		State		Program				State Hwy - Bridge Restoration		Local Match 100.00%	
Cost Year*	Preliminary Engineering	Preliminary Engineering Consulting	Right-of-Way	Utilities	Construction Engineering	Construction	Construction	Total	Federal Share	Local Share	
2026	0	0	0	0	0	7,474	7,474	7,474	0	7,474	
<b>Fund Totals:</b>	0	0	0	0	0	7,474	7,474	7,474	0	7,474	

Funding Source		Local Participating		Program				Hwy - Local Partnerships		Local Match 100.00%	
Cost Year*	Preliminary Engineering	Preliminary Engineering Consulting	Right-of-Way	Utilities	Construction Engineering	Construction	Construction	Total	Federal Share	Local Share	
2025	0	0	3,000	0	0	0	3,000	3,000	0	3,000	
2026	0	0	0	100	200	6,305	6,605	6,605	0	6,605	
2027	0	0	0	150	401	10,535	11,086	11,086	0	11,086	
<b>Fund Totals:</b>	0	0	3,000	250	601	16,840	20,691	20,691	0	20,691	

\*PD = Preliminary Development (projects with development activity but no programmed year of construction)

## Linder Road, Pine Avenue to Ustick Road, Meridian

Regionally Significant:

Key #: RD209-15

Requesting Agency: ACHD

Project Year: PD

Total Previous Allocations: \$25

Total Programmed Budget: \$5,747

Total Cost (Prev. + Prog.): \$5,772

### Project Description

Widen Linder Road from Pine Avenue to Ustick Road in the City of Meridian from two lanes to five lanes. Project includes pedestrian and bicycle facilities on both sides of the roadway.



### TIP Achievement:

Active Transportation

Asset Management

Funding Source Local (Regionally Significant) Program Hwy - Local Partnerships								Local Match 100.00%	
Cost Year*	Preliminary Engineering	Preliminary Engineering Consulting	Right-of-Way	Utilities	Construction Engineering	Construction	Total	Federal Share	Local Share
2026	0	450	0	0	0	0	450	0	450
2028	0	0	300	0	0	0	300	0	300
PD	0	0	600	0	0	4,397	4,997	0	4,997
<b>Fund Totals:</b>	<b>0</b>	<b>450</b>	<b>900</b>	<b>0</b>	<b>0</b>	<b>4,397</b>	<b>5,747</b>	<b>0</b>	<b>5,747</b>

## Linder Road, SH-44 (State Street) to Floating Feather Road, Eagle

Regionally Significant:

Key #: RD209-28

Requesting Agency: ACHD

Project Year: 2026

Total Previous Allocations: \$311

Total Programmed Budget: \$8,602

Total Cost (Prev. + Prog.): \$8,913

### Project Description

Widen Linder Road from State Highway 44 (State Street) to Floating Feather Road in the City of Eagle from two lanes to five lanes. Project includes enhanced pedestrian and bicycle facilities on both sides of the roadway and removing and replacing two bridges (Middleton Canal and Foothills Ditch).



### TIP Achievement:

Health

System Performance

Active Transportation

Asset Management

Safety

Funding Source Local (Regionally Significant) Program Hwy - Non-Participating								Local Match 100.00%	
Cost Year*	Preliminary Engineering	Preliminary Engineering Consulting	Right-of-Way	Utilities	Construction Engineering	Construction	Total	Federal Share	Local Share
2025	0	0	900	0	0	0	900	0	900
2026	0	0	0	0	72	7,630	7,702	0	7,702
<b>Fund Totals:</b>	<b>0</b>	<b>0</b>	<b>900</b>	<b>0</b>	<b>72</b>	<b>7,630</b>	<b>8,602</b>	<b>0</b>	<b>8,602</b>

\*PD = Preliminary Development (projects with development activity but no programmed year of construction)

## Linder Road, US 20/26 (Chinden) to SH-44 (State), Middle Phase, Ada County

Regionally Significant:

Key #: 102170

Requesting Agency: ACHD

Project Year: PD

Total Previous Allocations: \$0

Total Programmed Budget: \$10,100

Total Cost (Prev. + Prog.): \$10,100

**TIP Achievement:**

- Open Space
- Health
- System Performance
- Active Transportation
- Asset Management



**Project Description**

Widen Linder Road from Artesian Road to just south of Hatchery Road in Ada County from two lanes to five lanes. Project includes enhanced pedestrian and bicycle facilities on both sides of the roadway and removing and replacing the bridge over the Boise River.

Funding Source Local (Regionally Significant) Program Hwy - Local Partnerships								Local Match 100.00%	
Cost Year*	Preliminary Engineering	Preliminary Engineering Consulting	Right-of-Way	Utilities	Construction Engineering	Construction	Total	Federal Share	Local Share
2025	0	200	0	0	0	0	200	0	200
PD	0	0	800	0	0	9,100	9,900	0	9,900
Fund Totals:	0	200	800	0	0	9,100	10,100	0	10,100

## Linder Road, US 20/26 (Chinden) to SH-44 (State), North Phase, Ada County

Regionally Significant:

Key #: 102160

Requesting Agency: ACHD

Project Year: PD

Total Previous Allocations: \$0

Total Programmed Budget: \$19,900

Total Cost (Prev. + Prog.): \$19,900

**TIP Achievement:**

- System Performance
- Active Transportation
- Asset Management



**Project Description**

Widen Linder Road from Hatchery Road to State Highway 44 in Ada County from two lanes to five lanes. Project includes enhanced pedestrian and bicycle facilities on both sides of the roadway and removing and replacing the bridge over the Boise River.

Funding Source Local (Regionally Significant) Program Hwy - Local Partnerships								Local Match 100.00%	
Cost Year*	Preliminary Engineering	Preliminary Engineering Consulting	Right-of-Way	Utilities	Construction Engineering	Construction	Total	Federal Share	Local Share
2025	0	200	0	0	0	0	200	0	200
PD	0	0	1,600	0	0	18,100	19,700	0	19,700
Fund Totals:	0	200	1,600	0	0	18,100	19,900	0	19,900

\*PD = Preliminary Development (projects with development activity but no programmed year of construction)

## Linder Road, US 20/26 (Chinden) to SH-44 (State), South Phase, Ada County

Regionally Significant:

Key #: 200421

Requesting Agency: ACHD

Project Year: PD

Total Previous Allocations: \$0

Total Programmed Budget: \$20,001

Total Cost (Prev. + Prog.): \$20,001

### Project Description

Widen Linder Road from Almaden Drive to just north of Artesian Road in Ada County from two lanes to five lanes. Project includes enhanced pedestrian and bicycle facilities on both sides of the roadway and removing and replacing three bridges (South Channel of the Boise River, Eureka Canal and the Phyllis Canal).



### TIP Achievement:

Active Transportation

Asset Management

Bridge

Funding Source		Local (Regionally Significant)		Program			Hwy - Local Partnerships		Local Match 100.00%	
Cost Year*	Preliminary Engineering	Preliminary Engineering Consulting	Right-of-Way	Utilities	Construction Engineering	Construction	Total	Federal Share	Local Share	
2025	0	200	0	0	0	0	200	0	200	
2027	0	300	0	0	0	0	300	0	300	
2028	0	0	451	0	0	0	451	0	451	
PD	0	0	1,200	0	0	17,850	19,050	0	19,050	
<b>Fund Totals:</b>	0	500	1,651	0	0	17,850	20,001	0	20,001	

## Middleton Road Realignment, Sawtooth Drive to SH-44, Middleton

Regionally Significant:

Key #: NEW04

Requesting Agency: City of Middleton

Project Year: 2024-2025

Total Previous Allocations: \$4,224

Total Programmed Budget: \$1,560

Total Cost (Prev. + Prog.): \$5,784

### Project Description

Construct a new two-lane roadway between Sawtooth Drive and the intersection of State Highway 44 creating a new alignment of Middleton Road in the City of Middleton. Work includes bicycle and pedestrian facilities between Sawtooth Drive and Boise Street, connecting to the existing trail system.



### TIP Achievement:

System Performance

Active Transportation

Funding Source		Private Developer		Program			Hwy - Local Partnerships		Local Match 100.00%	
Cost Year*	Preliminary Engineering	Preliminary Engineering Consulting	Right-of-Way	Utilities	Construction Engineering	Construction	Total	Federal Share	Local Share	
2025	0	156	0	0	156	1,248	1,560	0	1,560	
<b>Fund Totals:</b>	0	156	0	0	156	1,248	1,560	0	1,560	

\*PD = Preliminary Development (projects with development activity but no programmed year of construction)

# Middleton Road, SH-55 (Karcher Road) to Flamingo Avenue, Nampa

Regionally Significant:

Key #: 24229

Requesting Agency: City of Nampa

Project Year: PD

Total Previous Allocations: \$30

Total Programmed Budget: \$4,101

Total Cost (Prev. + Prog.): \$4,131

**TIP Achievement:**

- System Performance
- Active Transportation
- Safety



**Project Description**

Rebuild Middleton Road, between State Highway 55 (Karcher Road) and Flamingo Avenue, in the City of Nampa. The project will address transportation capacity needs in the area as well as complete important bicycle and pedestrian infrastructure. The project was designed with local funds. The improvements include five travel lanes as well as curb, gutter and sidewalk on the east side of the roadway and curb, gutter and a 10-foot multi-use pathway on the west side of the roadway.

Funding Source		Local Participating		Program Local Hwy - Transportation Alternatives				Local Match 100.00%	
Cost Year*	Preliminary Engineering	Preliminary Engineering Consulting	Right-of-Way	Utilities	Construction Engineering	Construction	Total	Federal Share	Local Share
PD	0	0	0	0	669	1,005	1,674	0	1,674
<b>Fund Totals:</b>	0	0	0	0	669	1,005	1,674	0	1,674

Funding Source		STBG-LU		Program Local Hwy - Urban				Local Match 7.34%	
Cost Year*	Preliminary Engineering	Preliminary Engineering Consulting	Right-of-Way	Utilities	Construction Engineering	Construction	Total	Federal Share	Local Share
PD	0	0	0	0	669	1,758	2,427	2,249	178
<b>Fund Totals:</b>	0	0	0	0	669	1,758	2,427	2,249	178

Funding Source		AC (Local)		Program Hwy - Local Partnerships				Local Match 100.00%	
Cost Year*	Preliminary Engineering	Preliminary Engineering Consulting	Right-of-Way	Utilities	Construction Engineering	Construction	Total	Federal Share	Local Share
2025	0	0	0	0	682	1,793	2,475	0	2,475
PD	0	0	0	0	-682	-1,793	-2,475	0	-2,475
<b>Fund Totals:</b>	0	0	0	0	0	0	0	0	0

\*PD = Preliminary Development (projects with development activity but no programmed year of construction)



## Midway Road, SH-55 (Karcher Road) to I-84B (Caldwell Boulevard), Canyon

Regionally Significant:

**Key # : 22016**

**Requesting Agency:** City of Caldwell  
City of Nampa  
Highway District 4

**TIP Achievement:**

Active Transportation  
Asset Management  
Safety



**Project Year:** 2027

**Total Previous Allocations:** \$436

**Total Programmed Budget:** \$3,073

**Total Cost (Prev. + Prog.):** \$3,509

**Project Description**

Rehabilitate pavement and construct shared-use shoulders on Midway Road between State Highway 55 (Karcher Road) in the City of Nampa and Interstate 84B (Caldwell Boulevard) in the City of Caldwell.

Funding Source		STBG-LU		Program			Local Hwy - Urban		Local Match 7.34%	
Cost Year*	Preliminary Engineering	Preliminary Engineering Consulting	Right-of-Way	Utilities	Construction Engineering	Construction	Total	Federal Share	Local Share	
2027	0	0	0	0	457	2,616	3,073	2,847	226	
<b>Fund Totals:</b>	0	0	0	0	457	2,616	3,073	2,847	226	

## Northside Boulevard and Karcher Road, Intersection Improvements, Nampa

Regionally Significant:

**Key # : 23731**

**Requesting Agency:** City of Nampa  
**Project Year:** 2026

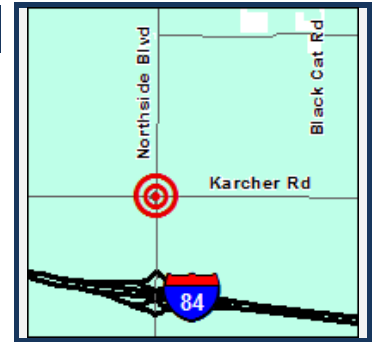
**Total Previous Allocations:** \$75

**Total Programmed Budget:** \$5,457

**Total Cost (Prev. + Prog.):** \$5,532

**TIP Achievement:**

System Performance  
Freight Movement  
NHS-LOTTR  
Safety



Install a multi-lane roundabout at the intersection of Northside Boulevard and Karcher Road in the City of Nampa. Work includes sidewalks and Rectangular Rapid Flashing Beacons (RRFB) crossings.

Funding Source		Freight		Program			State Hwy - Freight		Local Match 7.34%	
Cost Year*	Preliminary Engineering	Preliminary Engineering Consulting	Right-of-Way	Utilities	Construction Engineering	Construction	Total	Federal Share	Local Share	
2025	0	0	1,030	0	0	0	1,030	954	76	
2026	0	0	0	0	0	4,427	4,427	4,102	325	
<b>Fund Totals:</b>	0	0	1,030	0	0	4,427	5,457	5,056	401	

\*PD = Preliminary Development (projects with development activity but no programmed year of construction)

## Old Highway 30, Plymouth Street Bridge, Caldwell

Regionally Significant:

Key #: 13494

Requesting Agency: City of Caldwell  
Highway District 4

Project Year: 2027

Total Previous Allocations: \$3,265

Total Programmed Budget: \$7,700

Total Cost (Prev. + Prog.): \$10,965

**TIP Achievement:**

- Open Space
- System Performance
- Active Transportation
- Safety



**Project Description**

Replace the Plymouth Street Bridge in the City of Caldwell with a new two-lane structure, leaving the existing bridge in place for use as a bicycle and pedestrian bridge. Construction is not fully funded. The sponsor will seek a federal competitive grant for needed funds based on current engineer's estimate of approximately \$21 million.

Funding Source			Program				Local Match 7.34%		
Cost Year*	Bridge (Local)		Right-of-Way	Utilities	Local Hwy - Bridge		Total	Federal Share	Local Share
	Preliminary Engineering	Preliminary Engineering Consulting			Construction Engineering	Construction			
2026	0	0	149	0	0	0	149	138	11
2027	0	0	0	0	863	4,287	5,150	4,772	378
<b>Fund Totals:</b>	0	0	149	0	863	4,287	5,299	4,910	389

Funding Source			Program				Local Match 7.34%		
Cost Year*	STBG-LU		Right-of-Way	Utilities	Local Hwy - Urban		Total	Federal Share	Local Share
	Preliminary Engineering	Preliminary Engineering Consulting			Construction Engineering	Construction			
2025	0	250	0	0	0	0	250	232	18
2026	0	0	171	0	0	0	171	158	13
2027	0	0	0	0	358	1,622	1,980	1,835	145
<b>Fund Totals:</b>	0	250	171	0	358	1,622	2,401	2,225	176

## Orchard Street Realignment, Gowen Road to Victory Road, Boise

Regionally Significant:

Key #: RD207-01

Requesting Agency: ACHD

Project Year: PD

Total Previous Allocations: \$0

Total Programmed Budget: \$18,748

Total Cost (Prev. + Prog.): \$18,748

**TIP Achievement:**

- System Performance
- Active Transportation
- NHS-LOTTR
- Safety



**Project Description**

Realign and widen Orchard Street from Gowen Road to Victory Road in the City of Boise to five lanes. Project includes enhanced pedestrian and bicycle facilities on both sides of the roadway.

Funding Source			Program				Local Match 100.00%		
Cost Year*	Local (Regionally Significant)		Right-of-Way	Utilities	Hwy - Local Partnerships		Total	Federal Share	Local Share
	Preliminary Engineering	Preliminary Engineering Consulting			Construction Engineering	Construction			
PD	0	0	491	0	0	18,257	18,748	0	18,748
<b>Fund Totals:</b>	0	0	491	0	0	18,257	18,748	0	18,748

\*PD = Preliminary Development (projects with development activity but no programmed year of construction)

## Orchard Street, Emerald Street to Fairview Avenue, Boise

Regionally Significant:

Key #: 24219

Requesting Agency: ACHD

Project Year: 2030

Total Previous Allocations: \$0

Total Programmed Budget: \$7,575

Total Cost (Prev. + Prog.): \$7,575

### Project Description

Supplement the local pavement preservation program to complete pavement improvements on federal-aid roadways on Orchard Street, Emerald Street to Fairview Avenue in the Boise Urban Area. Work includes improvements to adjoining sidewalks to meet Americans with Disabilities Act (ADA) requirements.

### TIP Achievement:

Active Transportation

Safety



Funding Source	STBG-TMA		Program					Local Match 7.34%	
	Cost Year*	Preliminary Engineering	Preliminary Engineering Consulting	Right-of-Way	Utilities	Construction Engineering	Construction	Total	Federal Share
2027	20	772	0	0	0	0	792	734	58
2029	0	0	350	0	0	0	350	324	26
2030	0	0	0	0	630	5,803	6,433	5,961	472
<b>Fund Totals:</b>	<b>20</b>	<b>772</b>	<b>350</b>	<b>0</b>	<b>630</b>	<b>5,803</b>	<b>7,575</b>	<b>7,019</b>	<b>556</b>

## Overland Road, Orchard Street to Vista Avenue, Boise

Regionally Significant:

Key #: 21896

Requesting Agency: ACHD

Project Year: 2026

Total Previous Allocations: \$1,555

Total Programmed Budget: \$9,687

Total Cost (Prev. + Prog.): \$11,242

### Project Description

Supplement the local pavement preservation program to complete pavement improvements on federal-aid roadways on Overland Road from Orchard Street to Vista Avenue in the City of Boise. Work includes improvements to adjoining sidewalks to meet Americans with Disabilities Act (ADA) requirements. (Discovery Way, US 20/26 (Chinden Boulevard) to Bridger Street was designed under this key number. Construction was moved to KN 21896.)

### TIP Achievement:

Active Transportation

Asset Management

Pavement

Safety



Funding Source	STBG-TMA		Program					Local Match 7.34%	
	Cost Year*	Preliminary Engineering	Preliminary Engineering Consulting	Right-of-Way	Utilities	Construction Engineering	Construction	Total	Federal Share
2025	0	0	350	0	0	0	350	324	26
2026	0	0	0	0	894	8,443	9,337	8,652	685
<b>Fund Totals:</b>	<b>0</b>	<b>0</b>	<b>350</b>	<b>0</b>	<b>894</b>	<b>8,443</b>	<b>9,687</b>	<b>8,976</b>	<b>711</b>

## Pathway, Canyon Street Phase 1, Nampa

Regionally Significant:

Key #: 23915

Requesting Agency: City of Nampa

Project Year: 2027

Total Previous Allocations: \$55

Total Programmed Budget: \$481

Total Cost (Prev. + Prog.): \$536

### Project Description

Construct a 12-foot pathway in the center of the alley that extends from South State Street to West Roosevelt Avenue connecting to a 10-foot pathway traversing the eastern boundary of Centennial Elementary School (an extension of South State Street) in the City of Nampa. The project includes drainage on both sides of the pathway, speed humps, signage, and a crosswalk with a Rectangular Rapid Flashing Beacon, which will be installed to cross West Roosevelt Avenue.



Funding Source TAP-Urban			Program Local Hwy - Transportation Alternatives					Local Match 7.34%	
Cost Year*	Preliminary Engineering	Preliminary Engineering Consulting	Right-of-Way	Utilities	Construction Engineering	Construction	Total	Federal Share	Local Share
2027	0	0	0	0	60	421	481	446	35
<b>Fund Totals:</b>	<b>0</b>	<b>0</b>	<b>0</b>	<b>0</b>	<b>60</b>	<b>421</b>	<b>481</b>	<b>446</b>	<b>35</b>

## Pathway, Canyon Street Phase 2, Nampa

Regionally Significant:

Key #: 23917

Requesting Agency: City of Nampa

Project Year: 2027

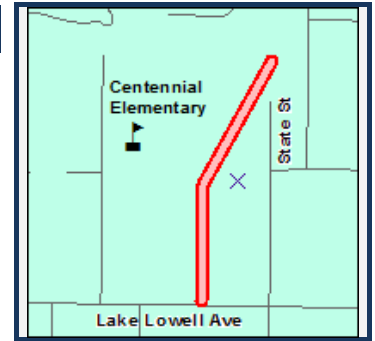
Total Previous Allocations: \$0

Total Programmed Budget: \$345

Total Cost (Prev. + Prog.): \$345

### Project Description

Construct a 475 foot long five-foot-wide pathway along the eastern boundary of Centennial Elementary School in the City of Nampa. The pathway connection with Lake Lowell Avenue will be replaced with a 10-foot-wide pathway. The 10-foot-wide pathway will then be extended approximately 700 feet along the eastern portion of the boundary to intersect with the alley that is an extension of South State Street.



Funding Source TAP-Urban			Program Local Hwy - Transportation Alternatives					Local Match 7.34%	
Cost Year*	Preliminary Engineering	Preliminary Engineering Consulting	Right-of-Way	Utilities	Construction Engineering	Construction	Total	Federal Share	Local Share
2025	15	30	0	0	0	0	45	42	3
2026	0	0	0	0	50	250	300	278	22
<b>Fund Totals:</b>	<b>15</b>	<b>30</b>	<b>0</b>	<b>0</b>	<b>50</b>	<b>250</b>	<b>345</b>	<b>320</b>	<b>25</b>

# Pathway, Federal Way and Broadway Avenue Multi-Use Pathway, Boise

Regionally Significant:

Key #: 23307

Requesting Agency: City of Boise

Project Year: 2027

Total Previous Allocations: \$674

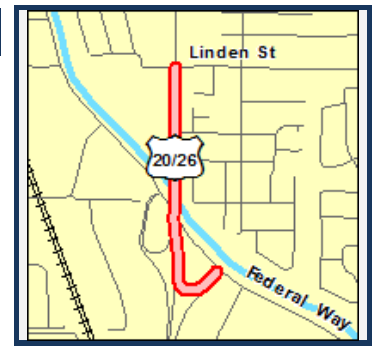
Total Programmed Budget: \$1,285

Total Cost (Prev. + Prog.): \$1,959

## TIP Achievement:

Active Transportation

Safety



## Project Description

Construct a 10-foot separated, concrete, low-stress multi-use pathway at the interchange of South Broadway Avenue (US 20/26) and South Federal Way in the City of Boise. Project will provide bicycle and pedestrian connectivity and make the area compliant with Americans with Disabilities Act requirements.

Funding Source			Program					Local Match 7.34%	
TAP-TMA			Local Hwy - Transportation Alternatives						
Cost Year*	Preliminary Engineering	Preliminary Engineering Consulting	Right-of-Way	Utilities	Construction Engineering	Construction	Total	Federal Share	Local Share
2027	0	0	0	48	179	334	561	520	41
<b>Fund Totals:</b>	0	0	0	48	179	334	561	520	41

Funding Source			Program					Local Match 7.34%	
STBG-TMA			Local Hwy - Transportation Management Area						
Cost Year*	Preliminary Engineering	Preliminary Engineering Consulting	Right-of-Way	Utilities	Construction Engineering	Construction	Total	Federal Share	Local Share
2026	0	0	105	0	0	0	105	97	8
2027	0	0	0	0	0	43	43	40	3
<b>Fund Totals:</b>	0	0	105	0	0	43	148	137	11

Funding Source			Program					Local Match 7.34%	
CRP-TMA			Local Hwy - Transportation Management Area						
Cost Year*	Preliminary Engineering	Preliminary Engineering Consulting	Right-of-Way	Utilities	Construction Engineering	Construction	Total	Federal Share	Local Share
2027	0	0	0	0	0	576	576	534	42
<b>Fund Totals:</b>	0	0	0	0	0	576	576	534	42

\*PD = Preliminary Development (projects with development activity but no programmed year of construction)

# Pathway, Greenbelt Completion, Boise State

Regionally Significant:

Key #: 22385

Requesting Agency: Boise State University

Project Year: 2026

Total Previous Allocations: \$158

Total Programmed Budget: \$982

Total Cost (Prev. + Prog.): \$1,140

**TIP Achievement:**

Open Space

Health

Active Transportation

Safety



**Project Description**

Design and construct improvements to the Boise River Greenbelt along Cesar Chavez Road (south side of Boise River) between Theatre Lane and Broadway Avenue on the Boise State University campus. Improvements include widening the pathway from 8 feet to 12 feet and adding a well-defined landscaped buffer between the pathway and the street.

Funding Source			Program				Local Match 7.34%		
TAP-TMA			Local Hwy - Transportation Alternatives						
Cost Year*	Preliminary Engineering	Preliminary Engineering Consulting	Right-of-Way	Utilities	Construction Engineering	Construction	Total	Federal Share	Local Share
2026	0	0	0	0	97	710	807	748	59
<b>Fund Totals:</b>	0	0	0	0	97	710	807	748	59

Funding Source			Program				Local Match 7.34%		
STBG-TMA			Local Hwy - Transportation Management Area						
Cost Year*	Preliminary Engineering	Preliminary Engineering Consulting	Right-of-Way	Utilities	Construction Engineering	Construction	Total	Federal Share	Local Share
2026	0	0	0	0	61	0	61	57	4
<b>Fund Totals:</b>	0	0	0	0	61	0	61	57	4

Funding Source			Program				Local Match 7.34%		
CRP-TMA			Local Hwy - Transportation Management Area						
Cost Year*	Preliminary Engineering	Preliminary Engineering Consulting	Right-of-Way	Utilities	Construction Engineering	Construction	Total	Federal Share	Local Share
2026	0	0	0	0	0	114	114	106	8
<b>Fund Totals:</b>	0	0	0	0	0	114	114	106	8

\*PD = Preliminary Development (projects with development activity but no programmed year of construction)

## Pathway, Greenbelt Connection near 52nd Street, Garden City

Regionally Significant:

TIP Achievement:

Key #: 24222

Active Transportation

Requesting Agency: City of Garden City

Safety

Project Year: PD

Total Previous Allocations: \$0

Total Programmed Budget: \$2,144

Total Cost (Prev. + Prog.): \$2,144

### Project Description

Design and construct a pathway and bicycle/pedestrian bridge to remove a 1/2 mile Greenbelt detour between 52nd Street and Remington Streets in the City of Garden City. The pathway will connect the Greenbelt with existing pathways on Plantation Island approximately 230 feet upriver from the intersection of the Greenbelt and 52nd Street.



Funding Source TAP-TMA			Program Local Hwy - Transportation Alternatives					Local Match 7.34%	
Cost Year*	Preliminary Engineering	Preliminary Engineering Consulting	Right-of-Way	Utilities	Construction Engineering	Construction	Total	Federal Share	Local Share
2028	65	220	0	0	0	0	285	264	21
PD	0	0	10	0	359	1,334	1,703	1,578	125
<b>Fund Totals:</b>	<b>65</b>	<b>220</b>	<b>10</b>	<b>0</b>	<b>359</b>	<b>1,334</b>	<b>1,988</b>	<b>1,842</b>	<b>146</b>

Funding Source CRP-TMA			Program Local Hwy - Transportation Management Area					Local Match 7.34%	
Cost Year*	Preliminary Engineering	Preliminary Engineering Consulting	Right-of-Way	Utilities	Construction Engineering	Construction	Total	Federal Share	Local Share
PD	0	0	0	0	0	156	156	145	11
<b>Fund Totals:</b>	<b>0</b>	<b>0</b>	<b>0</b>	<b>0</b>	<b>0</b>	<b>156</b>	<b>156</b>	<b>145</b>	<b>11</b>

## Pathway, I-84B (Garry Boulevard), Stamm Lane to 39th Street, Nampa

Regionally Significant:

TIP Achievement:

Key #: ORN24682

Health

Requesting Agency: City of Nampa

Active Transportation

Project Year: 2028

Total Previous Allocations: \$0

Total Programmed Budget: \$536

Total Cost (Prev. + Prog.): \$536

### Project Description

Improvements to the southeast side of the sidepath along Interstate 84B (Garry Boulevard) from Stamm Lane to 39th Street in the City of Nampa. Work includes reconstructing the sidepath to include a smaller landscape buffer adjacent to the curb and gutter, with a detached 8-10-foot shared-use sidepath for pedestrians and bicyclists, and curb ramps to comply with the Americans with Disabilities Act. The project will improve visibility and awareness of access locations using landscaping and lighting.



Funding Source TAP-Urban			Program Local Hwy - Transportation Management Area					Local Match 7.34%	
Cost Year*	Preliminary Engineering	Preliminary Engineering Consulting	Right-of-Way	Utilities	Construction Engineering	Construction	Total	Federal Share	Local Share
2027	16	100	0	0	0	0	116	107	9
2028	0	0	0	0	60	360	420	389	31
<b>Fund Totals:</b>	<b>16</b>	<b>100</b>	<b>0</b>	<b>0</b>	<b>60</b>	<b>360</b>	<b>536</b>	<b>497</b>	<b>39</b>

\*PD = Preliminary Development (projects with development activity but no programmed year of construction)

# Pathway, Matthew Peltzer Trailhead at Wilson Park, Nampa

Regionally Significant:

Key #: 24236

Requesting Agency: City of Nampa

Project Year: 2025

Total Previous Allocations: \$118

Total Programmed Budget: \$724

Total Cost (Prev. + Prog.): \$842

**TIP Achievement:**

Open Space

Active Transportation

Safety



**Project Description**

Construct an accessible trailhead parking facility located along Lake Lowell Avenue and the Wilson Pathway, just east of Midland Boulevard and beside the Wilson Drain in the City of Nampa. The parking facilities will be connected to the pathway for improved bicycle and pedestrian accessibility with sidewalk and Americans with Disabilities (ADA) ramps. The project includes accessible parking spaces, public restrooms, and a bicycle repair station.

Funding Source		Local Participating		Program			Hwy - Local Partnerships		Local Match 100.00%	
Cost Year*	Preliminary Engineering	Preliminary Engineering Consulting	Right-of-Way	Utilities	Construction Engineering	Construction	Total	Federal Share	Local Share	
2025	0	0	0	0	0	99	99	0	99	
<b>Fund Totals:</b>	0	0	0	0	0	99	99	0	99	

Funding Source		CRP-LU		Program			Local Hwy - Urban		Local Match 7.34%	
Cost Year*	Preliminary Engineering	Preliminary Engineering Consulting	Right-of-Way	Utilities	Construction Engineering	Construction	Total	Federal Share	Local Share	
2025	0	0	0	0	118	507	625	579	46	
<b>Fund Totals:</b>	0	0	0	0	118	507	625	579	46	

\*PD = Preliminary Development (projects with development activity but no programmed year of construction)



## Pathway, Orr Multi-Use City Pathway, Nampa

Regionally Significant:

TIP Achievement:

Key #: 24337

Active Transportation

Requesting Agency: City of Nampa

Project Year: 2027

Total Previous Allocations: \$294

Total Programmed Budget: \$1,154

Total Cost (Prev. + Prog.): \$1,448

### Project Description

Provide pathway connectivity from the exiting Edwards Pathway to the north, following the Orr Drain and connection to a portion of pathway already constructed along the Orr Drain, and continuing for an additional mile to connect to the Wilson Drain and future pathway in the City of Nampa.



Funding Source		Local Participating		Program			Hwy - Local Partnerships		Local Match 100.00%	
Cost Year*	Preliminary Engineering	Preliminary Engineering Consulting	Right-of-Way	Utilities	Construction Engineering	Construction	Total	Federal Share	Local Share	
2027	0	0	0	0	0	635	635	0	635	
<b>Fund Totals:</b>	0	0	0	0	0	635	635	0	635	

Funding Source		CRP-LU		Program			Local Hwy - Urban		Local Match 7.34%	
Cost Year*	Preliminary Engineering	Preliminary Engineering Consulting	Right-of-Way	Utilities	Construction Engineering	Construction	Total	Federal Share	Local Share	
2026	0	0	52	0	0	0	52	48	4	
2027	0	0	0	0	141	326	467	433	34	
<b>Fund Totals:</b>	0	0	52	0	141	326	519	481	38	

## Pathway, Rail with Trail, Meridian

Regionally Significant:

TIP Achievement:

Key #: 13918

Open Space

Requesting Agency: City of Meridian

Active Transportation

Project Year: 2025

Safety

Total Previous Allocations: \$195

Total Programmed Budget: \$1,051

Total Cost (Prev. + Prog.): \$1,246

### Project Description

Construct a multi-use pathway in the City of Meridian parallel to the railroad tracks for approximately ½ mile west towards Linder Road from Meridian Road.



Funding Source		TAP-TMA		Program			Local Hwy - Transportation Alternatives		Local Match 7.34%	
Cost Year*	Preliminary Engineering	Preliminary Engineering Consulting	Right-of-Way	Utilities	Construction Engineering	Construction	Total	Federal Share	Local Share	
2025	0	0	0	0	47	504	551	511	40	
<b>Fund Totals:</b>	0	0	0	0	47	504	551	511	40	

Funding Source		CRP-TMA		Program			Local Hwy - Transportation Management Area		Local Match 7.34%	
Cost Year*	Preliminary Engineering	Preliminary Engineering Consulting	Right-of-Way	Utilities	Construction Engineering	Construction	Total	Federal Share	Local Share	
2025	0	0	0	0	0	500	500	463	37	
<b>Fund Totals:</b>	0	0	0	0	0	500	500	463	37	

\*PD = Preliminary Development (projects with development activity but no programmed year of construction)

# Pathway, SH-55 (Eagle Road), Franklin Road to Pine Avenue, Meridian

Regionally Significant:

Key #: 20542

Requesting Agency: City of Meridian

Project Year: PD

Total Previous Allocations: \$0

Total Programmed Budget: \$636

Total Cost (Prev. + Prog.): \$636

**TIP Achievement:**

Active Transportation

Safety



**Project Description**

Construct a lighted ten-foot-wide concrete multi-use pathway along the east side of State Highway 55 (Eagle Road), from Franklin Road to Pine Avenue in the City of Meridian. Reconstruct the existing sidewalk adjacent to the Shell gas station to the ten-foot width. The project will include an eight-foot separation between the roadway and pathway where possible.

Funding Source		TAP-TMA		Program			Local Hwy - Transportation Alternatives		Local Match 7.34%	
Cost Year*	Preliminary Engineering	Preliminary Engineering Consulting	Right-of-Way	Utilities	Construction Engineering	Construction	Total	Federal Share	Local Share	
2026	14	78	0	0	0	0	92	85	7	
2028	0	0	96	0	0	0	96	89	7	
PD	0	0	0	0	37	411	448	415	33	
<b>Fund Totals:</b>	<b>14</b>	<b>78</b>	<b>96</b>	<b>0</b>	<b>37</b>	<b>411</b>	<b>636</b>	<b>589</b>	<b>47</b>	

\*PD = Preliminary Development (projects with development activity but no programmed year of construction)

# Pathway, Spoils Bank Canal, Boise

Regionally Significant:

Key #: ORN24653

Requesting Agency: City of Boise

Project Year: 2028

Total Previous Allocations: \$0

Total Programmed Budget: \$3,726

Total Cost (Prev. + Prog.): \$3,726

**TIP Achievement:**

Open Space

Health

Active Transportation

Safety



**Project Description**

Construct a 12-foot multi-use concrete pathway along the Spoils Bank Canal from Horseshoe Bend Road to Castle Drive in the City of Boise.

Funding Source TAP-TMA			Program Local Hwy - Transportation Management Area					Local Match 7.34%	
Cost Year*	Preliminary Engineering	Preliminary Engineering Consulting	Right-of-Way	Utilities	Construction Engineering	Construction	Total	Federal Share	Local Share
2028	0	0	0	0	0	733	733	679	54
<b>Fund Totals:</b>	0	0	0	0	0	733	733	679	54

Funding Source STBG-TMA			Program Local Hwy - Transportation Management Area					Local Match 7.34%	
Cost Year*	Preliminary Engineering	Preliminary Engineering Consulting	Right-of-Way	Utilities	Construction Engineering	Construction	Total	Federal Share	Local Share
2028	0	0	0	0	0	1,027	1,027	952	75
<b>Fund Totals:</b>	0	0	0	0	0	1,027	1,027	952	75

Funding Source CRP-TMA			Program Local Hwy - Transportation Management Area					Local Match 7.34%	
Cost Year*	Preliminary Engineering	Preliminary Engineering Consulting	Right-of-Way	Utilities	Construction Engineering	Construction	Total	Federal Share	Local Share
2025	120	402	0	0	0	0	522	484	38
2028	0	0	0	0	522	922	1,444	1,338	106
<b>Fund Totals:</b>	120	402	0	0	522	922	1,966	1,822	144

\*PD = Preliminary Development (projects with development activity but no programmed year of construction)

# Pathway, West Glenwood, Glenwood Bridge to Riverside, Garden City

Regionally Significant:

**TIP Achievement:**

**Key # :** ORN24702

Active Transportation

**Requesting Agency:** City of Garden City

Safety

**Project Year:** 2029

**Total Previous Allocations:** \$0

**Total Programmed Budget:** \$1,222

**Total Cost (Prev. + Prog.):** \$1,222



**Project Description**

Construct a pathway on the west side of North Glenwood Street from the bridge north to Riverside Drive in the City of Garden City.

Funding Source			Program				Local Hwy - Transportation Management Area		Local Match 7.34%	
Cost Year*	Preliminary Engineering	Preliminary Engineering Consulting	Right-of-Way	Utilities	Construction Engineering	Construction	Total	Federal Share	Local Share	
2029	0	0	0	0	155	790	945	876	69	
<b>Fund Totals:</b>	0	0	0	0	155	790	945	876	69	

Funding Source			Program				Local Hwy - Transportation Management Area		Local Match 7.34%	
Cost Year*	Preliminary Engineering	Preliminary Engineering Consulting	Right-of-Way	Utilities	Construction Engineering	Construction	Total	Federal Share	Local Share	
2029	0	0	0	0	0	121	121	112	9	
<b>Fund Totals:</b>	0	0	0	0	0	121	121	112	9	

Funding Source			Program				Local Hwy - Transportation Management Area		Local Match 7.34%	
Cost Year*	Preliminary Engineering	Preliminary Engineering Consulting	Right-of-Way	Utilities	Construction Engineering	Construction	Total	Federal Share	Local Share	
2025	19	137	0	0	0	0	156	145	11	
<b>Fund Totals:</b>	19	137	0	0	0	0	156	145	11	

\*PD = Preliminary Development (projects with development activity but no programmed year of construction)

## Pedestrian Crossing Safety Access, ACHD

Regionally Significant:

Key #: 24228

Requesting Agency: ACHD

Project Year: 2026-2027

Total Previous Allocations: \$395

Total Programmed Budget: \$3,114

Total Cost (Prev. + Prog.): \$3,509

### Project Description

Build two Pedestrian Hybrid Beacons (PHB) and two Rectangular Rapid Flashing Beacons (RRFB) in Ada County at Beacon Street and Grant Avenue, Hill Road and Edgewood Lane, Linder Road and Ardell Road, and Alworth Street and 50th Street.



### TIP Achievement:

Active Transportation

Safety

Funding Source		AC (Local)		Program					Hwy - Local Partnerships		Local Match 100.00%	
Cost Year*	Preliminary Engineering	Preliminary Engineering Consulting	Right-of-Way	Utilities	Construction Engineering	Construction	Total	Federal Share	Local Share			
2026	0	0	0	0	0	910	910	0	910			
2027	0	0	0	0	0	-910	-910	0	-910			
<b>Fund Totals:</b>	<b>0</b>	<b>0</b>	<b>0</b>	<b>0</b>	<b>0</b>	<b>0</b>	<b>0</b>	<b>0</b>	<b>0</b>			

Funding Source		CRP-TMA		Program					Local Hwy - Transportation Management Area		Local Match 7.34%	
Cost Year*	Preliminary Engineering	Preliminary Engineering Consulting	Right-of-Way	Utilities	Construction Engineering	Construction	Total	Federal Share	Local Share			
2026	0	0	159	0	275	1,770	2,204	2,042	162			
2027	0	0	0	0	0	910	910	843	67			
<b>Fund Totals:</b>	<b>0</b>	<b>0</b>	<b>159</b>	<b>0</b>	<b>275</b>	<b>2,680</b>	<b>3,114</b>	<b>2,885</b>	<b>229</b>			

## Pedestrian Improvements and Widening, Montana Avenue, Caldwell

Regionally Significant:

Key #: 22018

Requesting Agency: City of Caldwell

Project Year: 2027

Total Previous Allocations: \$314

Total Programmed Budget: \$606

Total Cost (Prev. + Prog.): \$920

### Project Description

Construct sidewalk from Syringa Middle School to Spruce Street on the west side of Montana Avenue in the City of Caldwell. Project includes pedestrian crossings and Rectangular Rapid Flashing Beacons (RRFBs) at the Alder Street and the Spruce Street intersections across Montana Avenue.



### TIP Achievement:

Health

Active Transportation

Safety

Funding Source		STBG-LU		Program					Local Hwy - Urban		Local Match 7.34%	
Cost Year*	Preliminary Engineering	Preliminary Engineering Consulting	Right-of-Way	Utilities	Construction Engineering	Construction	Total	Federal Share	Local Share			
2027	0	0	0	0	92	514	606	562	44			
<b>Fund Totals:</b>	<b>0</b>	<b>0</b>	<b>0</b>	<b>0</b>	<b>92</b>	<b>514</b>	<b>606</b>	<b>562</b>	<b>44</b>			

\*PD = Preliminary Development (projects with development activity but no programmed year of construction)

## Pedestrian Improvements, US 20/26 (Chinden) at 43rd Street, Garden City

Regionally Significant:

Key #: 20549

Requesting Agency: ACHD

Project Year: 2025

Total Previous Allocations: \$186

Total Programmed Budget: \$293

Total Cost (Prev. + Prog.): \$479

### Project Description

Install a Pedestrian Hybrid Beacon-controlled crossing on US 20/26 (Chinden Boulevard) at 43rd Street in the City of Garden City.

### TIP Achievement:

- Health
- Active Transportation
- Safety



Funding Source			Program					Local Match 7.34%	
Cost Year*	Preliminary Engineering	Preliminary Engineering Consulting	Right-of-Way	Utilities	Construction Engineering	Construction	Total	Federal Share	Local Share
2025	0	0	0	0	52	241	293	271	22
<b>Fund Totals:</b>	0	0	0	0	52	241	293	271	22

## Pedestrian Improvements, West Park, Nampa

Regionally Significant:

Key #: 24230

Requesting Agency: City of Nampa

Project Year: 2026

Total Previous Allocations: \$83

Total Programmed Budget: \$277

Total Cost (Prev. + Prog.): \$360

### Project Description

Provide Americans with Disability Act (ADA) accessibility to West Park, which currently does not have any alternative means to access the facilities aside from the access roadway, and is a critical safety issue. This project intends to provide accessibility to the park from the roadway as well as add looped connectivity to the Parks existing pathway, and will also provide access to the bathroom facility.

### TIP Achievement:

- Open Space
- Active Transportation
- Safety



Funding Source			Program					Local Match 7.34%	
Cost Year*	Preliminary Engineering	Preliminary Engineering Consulting	Right-of-Way	Utilities	Construction Engineering	Construction	Total	Federal Share	Local Share
2026	0	0	0	0	0	277	277	257	20
<b>Fund Totals:</b>	0	0	0	0	0	277	277	257	20

\*PD = Preliminary Development (projects with development activity but no programmed year of construction)

## Planning and Mobility Implementation, Boise Area, VRT

Regionally Significant:

TIP Achievement:

Key #: 18854

Support

Requesting Agency: Valley Regional Transit

Project Year: 2025-2029

Total Previous Allocations: \$0

Total Programmed Budget: \$7,925

Total Cost (Prev. + Prog.): \$7,925

### Project Description

Provide program support administration, short-range transit planning, and the implementation of mobility management programs for Valley Regional Transit in the Boise Urban Area. See Valley Regional Transit's Program of Projects for more details on current project year projects and the Transportation Development Plan for long-term vision.



Funding Source		FTA 5307 LU		Program			Transit Capital		Local Match 20.00%	
Cost Year*	Preliminary Engineering	Preliminary Engineering Consulting	Right-of-Way	Utilities	Construction Engineering	Construction	Total	Federal Share	Local Share	
2025	0	0	0	0	0	1,585	1,585	1,268	317	
2026	0	0	0	0	0	1,585	1,585	1,268	317	
2027	0	0	0	0	0	1,585	1,585	1,268	317	
2028	0	0	0	0	0	1,585	1,585	1,268	317	
2029	0	0	0	0	0	1,585	1,585	1,268	317	
<b>Fund Totals:</b>	0	0	0	0	0	<b>7,925</b>	<b>7,925</b>	<b>6,340</b>	<b>1,585</b>	

## Planning and Mobility Implementation, Nampa Area, VRT

Regionally Significant:

TIP Achievement:

Key #: 18842

Support

Requesting Agency: Valley Regional Transit

Project Year: 2025-2029

Total Previous Allocations: \$0

Total Programmed Budget: \$3,045

Total Cost (Prev. + Prog.): \$3,045

### Project Description

Provide program support administration, short-range transit planning, and the implementation of a mobility management program in the Nampa Urban Area. See Valley Regional Transit's Program of Projects for more details on current year projects and the Transportation Development Plan for long-term vision.



Funding Source		FTA 5307 SU		Program			Transit Capital		Local Match 20.00%	
Cost Year*	Preliminary Engineering	Preliminary Engineering Consulting	Right-of-Way	Utilities	Construction Engineering	Construction	Total	Federal Share	Local Share	
2025	0	0	0	0	0	609	609	487	122	
2026	0	0	0	0	0	609	609	487	122	
2027	0	0	0	0	0	609	609	487	122	
2028	0	0	0	0	0	609	609	487	122	
2029	0	0	0	0	0	609	609	487	122	
<b>Fund Totals:</b>	0	0	0	0	0	<b>3,045</b>	<b>3,045</b>	<b>2,436</b>	<b>609</b>	

\*PD = Preliminary Development (projects with development activity but no programmed year of construction)

# Planning, Communities in Motion Update, COMPASS

Regionally Significant:

TIP Achievement:

Key # : 24223

Support

Requesting Agency: COMPASS

Project Year: 2028-2029

Total Previous Allocations: \$0

Total Programmed Budget: \$650

Total Cost (Prev. + Prog.): \$650

**Project Description**

To support the update of the regional long-range transportation plan for expected horizon year 2060. The project funds only direct costs, such as consultant support, public involvement, graphics and editing, and printing requirements for an update to Communities in Motion.



Funding Source		STBG-TMA		Program			Local Hwy - Transportation Management Area		Local Match 7.34%	
Cost Year*	Preliminary Engineering	Preliminary Engineering Consulting	Right-of-Way	Utilities	Construction Engineering	Construction	Total	Federal Share	Local Share	
2028	0	551	0	0	0	0	551	511	40	
2029	0	99	0	0	0	0	99	92	7	
<b>Fund Totals:</b>	0	650	0	0	0	0	650	602	48	

\*PD = Preliminary Development (projects with development activity but no programmed year of construction)



# Planning, COMPASS – FY2025-FY2030

Regionally Significant:

TIP Achievement:

Key # : 22800

Support

Requesting Agency: COMPASS

Project Year: 2025-2030

Total Previous Allocations: \$0

Total Programmed Budget: \$2,085

Total Cost (Prev. + Prog.): \$2,085

Project Description

Assist COMPASS in meeting federal transportation planning responsibilities in the Boise Urban Area. Funds are for program years FY2025 through FY2030.



Funding Source		STBG-TMA		Program			Local Hwy - Transportation Management Area		Local Match 7.34%	
Cost Year*	Preliminary Engineering	Preliminary Engineering Consulting	Right-of-Way	Utilities	Construction Engineering	Construction	Total	Federal Share	Local Share	
2025	0	232	0	0	0	0	232	215	17	
2026	0	232	0	0	0	0	232	215	17	
2027	0	232	0	0	0	0	232	215	17	
2028	0	232	0	0	0	0	232	215	17	
2029	0	232	0	0	0	0	232	215	17	
2030	0	232	0	0	0	0	232	215	17	
<b>Fund Totals:</b>	<b>0</b>	<b>1,392</b>	<b>0</b>	<b>0</b>	<b>0</b>	<b>0</b>	<b>1,392</b>	<b>1,290</b>	<b>102</b>	

Funding Source		STBG-LU		Program			Local Hwy - Urban		Local Match 7.34%	
Cost Year*	Preliminary Engineering	Preliminary Engineering Consulting	Right-of-Way	Utilities	Construction Engineering	Construction	Total	Federal Share	Local Share	
2025	0	198	0	0	0	0	198	183	15	
2026	0	99	0	0	0	0	99	92	7	
2027	0	99	0	0	0	0	99	92	7	
2028	0	99	0	0	0	0	99	92	7	
2029	0	99	0	0	0	0	99	92	7	
2030	0	99	0	0	0	0	99	92	7	
<b>Fund Totals:</b>	<b>0</b>	<b>693</b>	<b>0</b>	<b>0</b>	<b>0</b>	<b>0</b>	<b>693</b>	<b>642</b>	<b>51</b>	

\*PD = Preliminary Development (projects with development activity but no programmed year of construction)

**Planning, FHWA Metropolitan Planning Funds, COMPASS – FY2025**

Regionally Significant:

TIP Achievement:

Key # : 22998

Support

Requesting Agency: COMPASS

Project Year: 2025

Total Previous Allocations: \$0

Total Programmed Budget: \$1,487

Total Cost (Prev. + Prog.): \$1,487

Project Description

Metropolitan planning organization (MPO) planning funds from the Federal Highway Administration.



Funding Source		Metropolitan Planning		Program			Hwy Safety - Local	Local Match 0.00%	
Cost Year*	Preliminary Engineering	Preliminary Engineering Consulting	Right-of-Way	Utilities	Construction Engineering	Construction	Total	Federal Share	Local Share
2025	0	34	0	0	0	0	34	34	0
<b>Fund Totals:</b>	0	34	0	0	0	0	34	34	0

Funding Source		Metropolitan Planning		Program			Hwy - Metropolitan Planning	Local Match 7.34%	
Cost Year*	Preliminary Engineering	Preliminary Engineering Consulting	Right-of-Way	Utilities	Construction Engineering	Construction	Total	Federal Share	Local Share
2025	0	1,453	0	0	0	0	1,453	1,346	107
<b>Fund Totals:</b>	0	1,453	0	0	0	0	1,453	1,346	107

**Planning, FHWA Metropolitan Planning Funds, COMPASS – FY2026**

Regionally Significant:

TIP Achievement:

Key # : 23401

Support

Requesting Agency: COMPASS

Project Year: 2026

Total Previous Allocations: \$0

Total Programmed Budget: \$1,517

Total Cost (Prev. + Prog.): \$1,517

Project Description

Metropolitan planning organization (MPO) planning funds from the Federal Highway Administration.



Funding Source		Metropolitan Planning		Program			Hwy - Metropolitan Planning	Local Match 7.34%	
Cost Year*	Preliminary Engineering	Preliminary Engineering Consulting	Right-of-Way	Utilities	Construction Engineering	Construction	Total	Federal Share	Local Share
2026	0	1,482	0	0	0	0	1,482	1,373	109
<b>Fund Totals:</b>	0	1,482	0	0	0	0	1,482	1,373	109

Funding Source		Metropolitan Planning		Program			Hwy Safety - Local	Local Match 0.00%	
Cost Year*	Preliminary Engineering	Preliminary Engineering Consulting	Right-of-Way	Utilities	Construction Engineering	Construction	Total	Federal Share	Local Share
2026	0	35	0	0	0	0	35	35	0
<b>Fund Totals:</b>	0	35	0	0	0	0	35	35	0

\*PD = Preliminary Development (projects with development activity but no programmed year of construction)

**Planning, FHWA Metropolitan Planning Funds, COMPASS – FY2027**

Regionally Significant:

TIP Achievement:

Key # : 23772

Support

Requesting Agency: COMPASS

Project Year: 2027

Total Previous Allocations: \$0

Total Programmed Budget: \$1,517

Total Cost (Prev. + Prog.): \$1,517

Project Description

Metropolitan planning organization (MPO) planning funds from the Federal Highway Administration.



Funding Source		Metropolitan Planning		Program			Hwy Safety - Local		Local Match 0.00%	
Cost Year*	Preliminary Engineering	Preliminary Engineering Consulting	Right-of-Way	Utilities	Construction Engineering	Construction	Total	Federal Share	Local Share	
2027	0	35	0	0	0	0	35	35	0	
<b>Fund Totals:</b>	0	35	0	0	0	0	35	35	0	

Funding Source		Metropolitan Planning		Program			Hwy - Metropolitan Planning		Local Match 7.34%	
Cost Year*	Preliminary Engineering	Preliminary Engineering Consulting	Right-of-Way	Utilities	Construction Engineering	Construction	Total	Federal Share	Local Share	
2027	0	1,482	0	0	0	0	1,482	1,373	109	
<b>Fund Totals:</b>	0	1,482	0	0	0	0	1,482	1,373	109	

**Planning, FHWA Metropolitan Planning Funds, COMPASS – FY2028**

Regionally Significant:

TIP Achievement:

Key # : 23773

Support

Requesting Agency: COMPASS

Project Year: 2028

Total Previous Allocations: \$0

Total Programmed Budget: \$1,517

Total Cost (Prev. + Prog.): \$1,517

Project Description

Metropolitan planning organization (MPO) planning funds from the Federal Highway Administration.



Funding Source		Metropolitan Planning		Program			Hwy Safety - Local		Local Match 0.00%	
Cost Year*	Preliminary Engineering	Preliminary Engineering Consulting	Right-of-Way	Utilities	Construction Engineering	Construction	Total	Federal Share	Local Share	
2028	0	35	0	0	0	0	35	35	0	
<b>Fund Totals:</b>	0	35	0	0	0	0	35	35	0	

Funding Source		Metropolitan Planning		Program			Hwy - Metropolitan Planning		Local Match 7.34%	
Cost Year*	Preliminary Engineering	Preliminary Engineering Consulting	Right-of-Way	Utilities	Construction Engineering	Construction	Total	Federal Share	Local Share	
2028	0	1,482	0	0	0	0	1,482	1,373	109	
<b>Fund Totals:</b>	0	1,482	0	0	0	0	1,482	1,373	109	

\*PD = Preliminary Development (projects with development activity but no programmed year of construction)

## Planning, FHWA Metropolitan Planning Funds, COMPASS – FY2029

Regionally Significant:

TIP Achievement:

Key #: 23774

Support

Requesting Agency: COMPASS

Project Year: 2029

Total Previous Allocations: \$0

Total Programmed Budget: \$1,517

Total Cost (Prev. + Prog.): \$1,517

Project Description

Metropolitan Planning Organization (MPO) planning funds from the Federal Highway Administration (FHWA).



Funding Source		Metropolitan Planning		Program			Hwy - Metropolitan Planning	Local Match 7.34%	
Cost Year*	Preliminary Engineering	Preliminary Engineering Consulting	Right-of-Way	Utilities	Construction Engineering	Construction	Total	Federal Share	Local Share
2029	0	1,482	0	0	0	0	1,482	1,373	109
<b>Fund Totals:</b>	0	1,482	0	0	0	0	1,482	1,373	109

Funding Source		Metropolitan Planning		Program			Hwy Safety - Local	Local Match 0.00%	
Cost Year*	Preliminary Engineering	Preliminary Engineering Consulting	Right-of-Way	Utilities	Construction Engineering	Construction	Total	Federal Share	Local Share
2029	0	35	0	0	0	0	35	35	0
<b>Fund Totals:</b>	0	35	0	0	0	0	35	35	0

## Planning, FTA Metropolitan Planning Funds, COMPASS – FY2025-FY2028

Regionally Significant:

TIP Achievement:

Key #: 19144

Support

Requesting Agency: COMPASS

Project Year: 2025-2028

Total Previous Allocations: \$0

Total Programmed Budget: \$1,832

Total Cost (Prev. + Prog.): \$1,832

Project Description

Metropolitan planning organization (MPO) planning funds from the Federal Transit Administration (FTA).



Funding Source		FTA 5303		Program			Transit Operations	Local Match 7.34%	
Cost Year*	Preliminary Engineering	Preliminary Engineering Consulting	Right-of-Way	Utilities	Construction Engineering	Construction	Total	Federal Share	Local Share
2025	0	458	0	0	0	0	458	424	34
2026	0	458	0	0	0	0	458	424	34
2027	0	458	0	0	0	0	458	424	34
2028	0	458	0	0	0	0	458	424	34
<b>Fund Totals:</b>	0	1,832	0	0	0	0	1,832	1,698	134

\*PD = Preliminary Development (projects with development activity but no programmed year of construction)

## Railroad Crossing, Benjamin Lane, Boise

Regionally Significant:

TIP Achievement:

Key #: 20537

Safety

Requesting Agency: ACHD

Project Year: 2026

Total Previous Allocations: \$20

Total Programmed Budget: \$350

Total Cost (Prev. + Prog.): \$370

Project Description

Install crossing signal, including constant warning detection, planking and electronics cabinet at the Boise Valley Railroad crossing at Benjamin Lane in the City of Boise. Local match from State Rail Protection Account.



Funding Source		Fed RRX		Program				Hwy Safety - Federal Rail		Local Match 10.00%	
Cost Year*	Preliminary Engineering	Preliminary Engineering Consulting	Right-of-Way	Utilities	Construction Engineering	Construction	Total	Federal Share	Local Share		
2026	0	0	0	0	0	350	350	315	35		
<b>Fund Totals:</b>	0	0	0	0	0	350	350	315	35		

## Railroad Crossing, Cherry Lane, Nampa

Regionally Significant:

TIP Achievement:

Key #: 23378

Safety

Requesting Agency: City of Nampa

Project Year: 2030

Total Previous Allocations: \$30

Total Programmed Budget: \$850

Total Cost (Prev. + Prog.): \$880

Project Description

Install signals and gates and resurface the Union Pacific railroad crossing at Cherry Lane in the City of Nampa.



Funding Source		Fed RRX		Program				Hwy Safety - Railroad Crossings		Local Match 10.00%	
Cost Year*	Preliminary Engineering	Preliminary Engineering Consulting	Right-of-Way	Utilities	Construction Engineering	Construction	Total	Federal Share	Local Share		
2030	0	0	0	0	0	850	850	765	85		
<b>Fund Totals:</b>	0	0	0	0	0	850	850	765	85		

\*PD = Preliminary Development (projects with development activity but no programmed year of construction)

## Railroad Crossing, Lemp Lane, Canyon County

Regionally Significant:

TIP Achievement:

Key #: 20358

Safety

Requesting Agency: Notus-Parma Highway District

Project Year: 2030

Total Previous Allocations: \$0

Total Programmed Budget: \$330

Total Cost (Prev. + Prog.): \$330

Project Description

Install signals and gates at the Union Pacific railroad crossing at Lemp Lane in Canyon County between the Cities of Parma and Notus.



Funding Source		Fed RRX		Program					Hwy Safety - Federal Rail		Local Match 0.00%	
Cost Year*	Preliminary Engineering	Preliminary Engineering Consulting	Right-of-Way	Utilities	Construction Engineering	Construction	Total	Federal Share	Local Share			
2029	30	0	0	0	0	0	30	30	0			
2030	0	0	0	0	0	300	300	300	0			
<b>Fund Totals:</b>	<b>30</b>	<b>0</b>	<b>0</b>	<b>0</b>	<b>0</b>	<b>300</b>	<b>330</b>	<b>330</b>	<b>0</b>			

## Railroad Crossing, Look Lane, near Caldwell

Regionally Significant:

TIP Achievement:

Key #: 20355

Safety

Requesting Agency: Notus-Parma Highway District

Project Year: 2026

Total Previous Allocations: \$304

Total Programmed Budget: \$525

Total Cost (Prev. + Prog.): \$829

Project Description

Relocate and realign the Union Pacific Railroad crossing at Look Lane near the City of Caldwell. Work includes adding a signal, gates, planking, and a cabinet for electronics.



Funding Source		Fed RRX		Program					Hwy Safety - Federal Rail		Local Match 0.00%	
Cost Year*	Preliminary Engineering	Preliminary Engineering Consulting	Right-of-Way	Utilities	Construction Engineering	Construction	Total	Federal Share	Local Share			
2026	0	0	0	0	0	525	525	525	0			
<b>Fund Totals:</b>	<b>0</b>	<b>0</b>	<b>0</b>	<b>0</b>	<b>0</b>	<b>525</b>	<b>525</b>	<b>525</b>	<b>0</b>			

\*PD = Preliminary Development (projects with development activity but no programmed year of construction)

## Railroad Crossing, North Black Cat Road, Meridian

Regionally Significant:

TIP Achievement:

Key #: 24294

Safety

Requesting Agency: ACHD

Project Year: 2029

Total Previous Allocations: \$0

Total Programmed Budget: \$660

Total Cost (Prev. + Prog.): \$660

Project Description

Resurface the railroad crossing at North Black Cat Road in the City of Meridian. Work also includes adding safety lights and gates.



Funding Source		Fed RRX		Program				Hwy Safety - Federal Rail		Local Match 0.00%	
Cost Year*	Preliminary Engineering	Preliminary Engineering Consulting	Right-of-Way	Utilities	Construction Engineering	Construction	Total	Federal Share	Local Share		
2028	60	0	0	0	0	0	60	60	0		
2029	0	0	0	0	0	600	600	600	0		
<b>Fund Totals:</b>	<b>60</b>	<b>0</b>	<b>0</b>	<b>0</b>	<b>0</b>	<b>600</b>	<b>660</b>	<b>660</b>	<b>0</b>		

## Railroad Crossing, South Cole Road, Ada County

Regionally Significant:

TIP Achievement:

Key #: 23971

Safety

Requesting Agency: ITD

Project Year: 2025

Total Previous Allocations: \$100

Total Programmed Budget: \$695

Total Cost (Prev. + Prog.): \$795

Project Description

Install safety features and improve the southerly roadway approach on a railroad crossing on South Cole Road in Ada County.



Funding Source		Fed RRX		Program				Hwy Safety - Railroad Crossings		Local Match 0.00%	
Cost Year*	Preliminary Engineering	Preliminary Engineering Consulting	Right-of-Way	Utilities	Construction Engineering	Construction	Total	Federal Share	Local Share		
2025	0	0	0	670	0	25	695	695	0		
<b>Fund Totals:</b>	<b>0</b>	<b>0</b>	<b>0</b>	<b>670</b>	<b>0</b>	<b>25</b>	<b>695</b>	<b>695</b>	<b>0</b>		

\*PD = Preliminary Development (projects with development activity but no programmed year of construction)

## Roadway and ADA Improvements, Boise Area – FY2024

Regionally Significant:

Key #: 20674

Requesting Agency: ACHD

Project Year: 2025

Total Previous Allocations: \$1,262

Total Programmed Budget: \$9,683

Total Cost (Prev. + Prog.): \$10,945

**TIP Achievement:**

Active Transportation  
 Asset Management  
 Pavement  
 Safety



**Project Description**

Supplement the local pavement preservation program to complete pavement improvements on federal-aid roadways on Americana Boulevard, Ann Morrison Park Entrance to Shoreline Drive; Shoreline Drive, Americana Boulevard to Fairview Avenue; Eisenman Road, Freight Street to Interstate 84 exit; Eisenman Road, Gowen Road to 2,000' South of Gowen Road in the City of Boise. Work includes improvements to adjoining sidewalks to meet Americans with Disabilities Act (ADA) requirements. (Segments on Lake Forest Drive and Grand Forest Drive were designed under this key number. Construction was moved to KN 23323.)

Funding Source			Program					Local Match 7.34%	
STBG-TMA	Local Hwy - Transportation Management Area		Local Hwy - Transportation Management Area		Local Hwy - Transportation Management Area		Total	Federal Share	Local Share
Cost Year*	Preliminary Engineering	Preliminary Engineering Consulting	Right-of-Way	Utilities	Construction Engineering	Construction			
2025	0	0	150	0	912	8,621	9,683	8,972	711
<b>Fund Totals:</b>	<b>0</b>	<b>0</b>	<b>150</b>	<b>0</b>	<b>912</b>	<b>8,621</b>	<b>9,683</b>	<b>8,972</b>	<b>711</b>

## Roadway and ADA Improvements, Boise Area – FY2031

Regionally Significant:

Key #: ORN24640

Requesting Agency: ACHD

Project Year: 2031

Total Previous Allocations: \$0

Total Programmed Budget: \$7,577

Total Cost (Prev. + Prog.): \$7,577

**TIP Achievement:**

Active Transportation  
 Asset Management  
 Safety



**Project Description**

Supplement the local pavement preservation program to complete pavement improvements on federal-aid roadways in the Boise Urban Area. Work includes improvements to adjoining sidewalks to meet Americans with Disabilities Act (ADA) requirements. Segments will be determined at project concept.

Funding Source			Program					Local Match 7.34%	
STBG-TMA	Local Hwy - Transportation Management Area		Local Hwy - Transportation Management Area		Local Hwy - Transportation Management Area		Total	Federal Share	Local Share
Cost Year*	Preliminary Engineering	Preliminary Engineering Consulting	Right-of-Way	Utilities	Construction Engineering	Construction			
2028	20	774	0	0	0	0	794	736	58
2030	0	0	350	0	0	0	350	324	26
2031	0	0	0	0	630	5,803	6,433	5,961	472
<b>Fund Totals:</b>	<b>20</b>	<b>774</b>	<b>350</b>	<b>0</b>	<b>630</b>	<b>5,803</b>	<b>7,577</b>	<b>7,021</b>	<b>556</b>

\*PD = Preliminary Development (projects with development activity but no programmed year of construction)



## SH-16 and SH-44 Interchange, Star

Regionally Significant:

Key #: 23958

Requesting Agency: ITD

Project Year: 2025-2027

Total Previous Allocations: \$0

Total Programmed Budget: \$29,242

Total Cost (Prev. + Prog.): \$29,242

### Project Description

Construct a new full interchange at State Highway 16 and State Highway 44 in the City of Star.

### TIP Achievement:

System Performance

NHS-LOTTR

Safety



Funding Source		Program							Local Match 100.00%	
State	Leading Idaho									
Cost Year*	Preliminary Engineering	Preliminary Engineering Consulting	Right-of-Way	Utilities	Construction Engineering	Construction	Total	Federal Share	Local Share	
2025	0	0	0	0	2,642	0	2,642	0	2,642	
2026	0	0	0	0	600	10,000	10,600	0	10,600	
2027	0	0	0	0	0	16,000	16,000	0	16,000	
<b>Fund Totals:</b>	0	0	0	0	3,242	26,000	29,242	0	29,242	

## SH-16, Franklin Road to Ustick Road, Canyon County

Regionally Significant:

Key #: 23409

Requesting Agency: ITD

Project Year: 2024-2025

Total Previous Allocations: \$69,947

Total Programmed Budget: \$11,000

Total Cost (Prev. + Prog.): \$80,947

### Project Description

Construct new segment of State Highway 16 from Franklin Road to Ustick Road in the City of Nampa and Canyon County. The roadway will include two lanes in each direction with at-grade intersections at Franklin Road and Ustick Road utilizing the on and off ramps for the future interchanges. Work also includes new structures over the Union Pacific Railroad, Cherry Lane, Ten Mile Creek, and irrigation structures. Design and right-of-way budgeted in separate, previous project (KN 20788).

### TIP Achievement:

System Performance

NHS-LOTTR

Safety



Funding Source		Program							Local Match 7.34%	
TECM	State Expansion and Congestion Mitigation									
Cost Year*	Preliminary Engineering	Preliminary Engineering Consulting	Right-of-Way	Utilities	Construction Engineering	Construction	Total	Federal Share	Local Share	
2025	0	0	0	0	1,000	10,000	11,000	10,193	807	
<b>Fund Totals:</b>	0	0	0	0	1,000	10,000	11,000	10,193	807	

## SH-16, I-84 System Interchange and Franklin Road Interchange, Nampa

Regionally Significant:

Key #: 23956

Requesting Agency: ITD

Project Year: 2025-2026

Total Previous Allocations: \$0

Total Programmed Budget: \$86,600

Total Cost (Prev. + Prog.): \$86,600

### Project Description

Construct improvements on State Highway 16 from Interstate 84 to Franklin Road, including free flowing ramps at Interstate 84, and a new bridge over Franklin Road in the City of Nampa. These improvements complete the system interchange with Interstate 84 and the Franklin Road interchange.



### TIP Achievement:

System Performance

NHS-LOTTR

Safety

Funding Source		State		Program					State Hwy - Early Development		Local Match 100.00%	
Cost Year*	Preliminary Engineering	Preliminary Engineering Consulting	Right-of-Way	Utilities	Construction Engineering	Construction	Construction	Total	Federal Share	Local Share		
2025	0	0	0	0	5,100	40,000		45,100	0	45,100		
2026	0	0	0	0	1,500	40,000		41,500	0	41,500		
<b>Fund Totals:</b>	0	0	0	0	<b>6,600</b>	<b>80,000</b>		<b>86,600</b>	0	<b>86,600</b>		

## SH-16, I-84 to Franklin Road, Nampa

Regionally Significant:

Key #: 23410

Requesting Agency: ITD

Project Year: 2023-2025

Total Previous Allocations: \$51,121

Total Programmed Budget: \$1,379

Total Cost (Prev. + Prog.): \$52,500

### Project Description

Construct new segment of State Highway 16 from Interstate 84 to Franklin Road in the City of Nampa. Improvements include a new interchange across Interstate 84 with on- and off-ramps from Interstate 84 to Franklin Road and on to State Highway 16. Design and right-of-way budgeted in separate, previous project (KN 20788).



### TIP Achievement:

System Performance

NHS-LOTTR

Safety

Funding Source		TECM		Program					State Hwy - Safety & Capacity (Capacity)		Local Match 100.00%	
Cost Year*	Preliminary Engineering	Preliminary Engineering Consulting	Right-of-Way	Utilities	Construction Engineering	Construction	Construction	Total	Federal Share	Local Share		
2025	0	0	0	0	0	1,379		1,379	0	1,379		
<b>Fund Totals:</b>	0	0	0	0	0	<b>1,379</b>		<b>1,379</b>	0	<b>1,379</b>		

## SH-16, SH-44 to Junction SH-52, Ada and Gem Counties

Regionally Significant:

Key #: 23175

Requesting Agency: ITD

Project Year: 2028

Total Previous Allocations: \$3,000

Total Programmed Budget: \$33,750

Total Cost (Prev. + Prog.): \$36,750

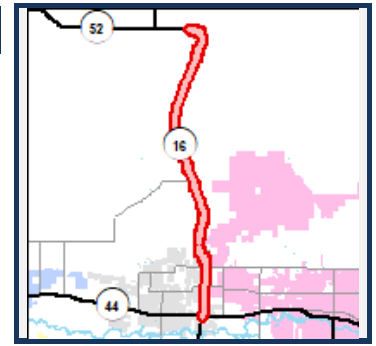
### Project Description

Re-evaluate the environmental assessment regarding proposed improvements to State Highway 16 from State Highway 44 in Ada County to the junction of State Highway 52 in the City of Emmett in Gem County to reaffirm the Idaho Transportation Department's proposed improvements on the corridor.

### TIP Achievement:

System Performance

NHS-LOTTR



Funding Source	State	Program						Local Match 7.34%	
		State Hwy - Safety & Capacity (Capacity)	Right-of-Way	Utilities	Construction Engineering	Construction	Total	Federal Share	Local Share
Cost Year*	Preliminary Engineering	Preliminary Engineering Consulting							
2025	2,250	0	0	0	0	0	2,250	2,085	165
2028	0	0	0	0	0	31,500	31,500	29,188	2,312
<b>Fund Totals:</b>	<b>2,250</b>	<b>0</b>	<b>0</b>	<b>0</b>	<b>0</b>	<b>31,500</b>	<b>33,750</b>	<b>31,273</b>	<b>2,477</b>

## SH-16, Ustick Road Interchange, Meridian

Regionally Significant:

Key #: 23957

Requesting Agency: ITD

Project Year: 2024-2025

Total Previous Allocations: \$0

Total Programmed Budget: \$11,200

Total Cost (Prev. + Prog.): \$11,200

### Project Description

Construct a bridge and retaining walls at State Highway 16 and Ustick Road in the City of Meridian. The improvements will complete the Ustick Road interchange.

### TIP Achievement:

System Performance

NHS-LOTTR

Safety



Funding Source	State	Program						Local Match 100.00%	
		State Hwy – Early Development	Right-of-Way	Utilities	Construction Engineering	Construction	Total	Federal Share	Local Share
Cost Year*	Preliminary Engineering	Preliminary Engineering Consulting							
2025	0	0	0	0	1,200	10,000	11,200	0	11,200
<b>Fund Totals:</b>	<b>0</b>	<b>0</b>	<b>0</b>	<b>0</b>	<b>1,200</b>	<b>10,000</b>	<b>11,200</b>	<b>0</b>	<b>11,200</b>

\*PD = Preliminary Development (projects with development activity but no programmed year of construction)

## SH-16, Ustick Road to US 20/26 and US 20/26 Interchange, Ada County

Regionally Significant:

Key #: 23408

Requesting Agency: ITD

Project Year: 2025-2026

Total Previous Allocations: \$92,551

Total Programmed Budget: \$31,200

Total Cost (Prev. + Prog.): \$123,751

### Project Description

Construct new segment of State Highway 16 from Ustick Road to US 20/26 in the City of Meridian and Ada County. The roadway will include two lanes in each direction with at-grade intersections at Ustick Road and US 20/26, utilizing the on and off ramps for the future interchanges. Work also includes an overpass at McMillan Road and Five Mile Creek, several local frontage roads to connect to the roadway system, and irrigation structures. Design and right-of-way budgeted in separate, previous project (KN 20788).



### TIP Achievement:

System Performance

NHS-LOTTR

Safety

Funding Source		State		Program				Leading Idaho		Local Match 100.00%	
Cost Year*	Preliminary Engineering	Preliminary Engineering Consulting	Right-of-Way	Utilities	Construction Engineering	Construction	Total	Federal Share	Local Share		
2025	0	0	0	0	1,200	20,000	21,200	0	21,200		
2026	0	0	0	0	0	10,000	10,000	0	10,000		
<b>Fund Totals:</b>	0	0	0	0	1,200	30,000	31,200	0	31,200		

## SH-19, Simplot Boulevard to I-84, Caldwell

Regionally Significant:

Key #: 23546

Requesting Agency: ITD

Project Year: 2028

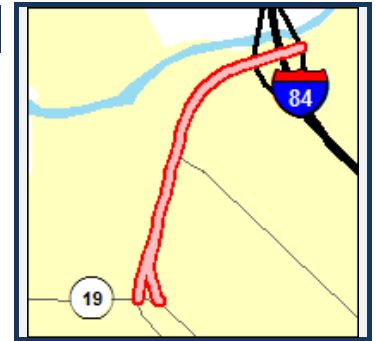
Total Previous Allocations: \$172

Total Programmed Budget: \$1,764

Total Cost (Prev. + Prog.): \$1,936

### Project Description

Restore and rehabilitate using a mill and inlay treatment on the pavement on State Highway 19 from Simplot Boulevard to Interstate 84 in the City of Caldwell. Work includes a mill and inlay treatment.



### TIP Achievement:

Asset Management

Safety

Funding Source		STBG-State		Program				State Hwy - Pavement Preservation		Local Match 7.34%	
Cost Year*	Preliminary Engineering	Preliminary Engineering Consulting	Right-of-Way	Utilities	Construction Engineering	Construction	Total	Federal Share	Local Share		
2028	0	0	0	0	180	1,584	1,764	1,635	129		
<b>Fund Totals:</b>	0	0	0	0	180	1,584	1,764	1,635	129		

## SH-21, Junction I-84 to Lucky Peak Bridge, Ada County

Regionally Significant:

**TIP Achievement:**

Key #: ORN24584

Asset Management

Requesting Agency: ITD

Safety

Project Year: 2031

Total Previous Allocations: \$0

Total Programmed Budget: \$5,286

Total Cost (Prev. + Prog.): \$5,286

### Project Description

Improvement pavement using a mill and inlay treatment on State Highway 21 from the junction of Interstate 84 in the City of Boise to the Lucky Peak Bridge in Ada County to restore and rehabilitate the roadway pavement.



Funding Source		STBG-State		Program			State Hwy - Pavement Preservation		Local Match 7.34%	
Cost Year*	Preliminary Engineering	Preliminary Engineering Consulting	Right-of-Way	Utilities	Construction Engineering	Construction	Total	Federal Share	Local Share	
2027	417	0	0	0	0	0	417	386	31	
2031	0	0	0	0	232	4,637	4,869	4,512	357	
<b>Fund Totals:</b>	<b>417</b>	<b>0</b>	<b>0</b>	<b>0</b>	<b>232</b>	<b>4,637</b>	<b>5,286</b>	<b>4,898</b>	<b>388</b>	

## SH-21, Mores Creek Bridge Repair, Ada County

Regionally Significant:

**TIP Achievement:**

Key #: 23879

Asset Management

Requesting Agency: ITD

Project Year: 2027

Total Previous Allocations: \$800

Total Programmed Budget: \$7,485

Total Cost (Prev. + Prog.): \$8,285

### Project Description

Paint and repair the State Highway 21 Mores Creek bridge and approaches in Ada County.



Funding Source		STBG-State		Program			State Hwy - Bridge Restoration		Local Match 7.34%	
Cost Year*	Preliminary Engineering	Preliminary Engineering Consulting	Right-of-Way	Utilities	Construction Engineering	Construction	Total	Federal Share	Local Share	
2026	0	210	0	0	0	0	210	195	15	
2027	0	0	0	0	775	6,500	7,275	6,741	534	
<b>Fund Totals:</b>	<b>0</b>	<b>210</b>	<b>0</b>	<b>0</b>	<b>775</b>	<b>6,500</b>	<b>7,485</b>	<b>6,936</b>	<b>549</b>	

## SH-21, Sealcoat, Ada and Boise Counties

Regionally Significant:

Key #: 20612

Requesting Agency: ITD

Project Year: 2027

Total Previous Allocations: \$50

Total Programmed Budget: \$5,469

Total Cost (Prev. + Prog.): \$5,519

### Project Description

Add sealcoat treatment on State Highway 21 from the Boise River in the City of Boise to the Banks Lowman Highway in Boise County (15% Ada County and 85% Boise County).

### TIP Achievement:

Asset Management

Safety



Funding Source		STBG-State		Program				State Hwy - Pavement Preservation		Local Match 7.34%	
Cost Year*	Preliminary Engineering	Preliminary Engineering Consulting	Right-of-Way	Utilities	Construction Engineering	Construction	Total	Federal Share	Local Share		
2027	0	0	0	0	146	5,323	5,469	5,068	401		
<b>Fund Totals:</b>	<b>0</b>	<b>0</b>	<b>0</b>	<b>0</b>	<b>146</b>	<b>5,323</b>	<b>5,469</b>	<b>5,068</b>	<b>401</b>		

## SH-44 (State Street), Star Road to SH-16, Ada County

Regionally Significant:

Key #: 20574

Requesting Agency: ITD

Project Year: 2029

Total Previous Allocations: \$1,781

Total Programmed Budget: \$29,843

Total Cost (Prev. + Prog.): \$31,624

### Project Description

Widen State Highway 44 (State Street) from Star Road to State Highway 16 in Ada County. An additional lane in both directions will alleviate congestion issues and improve safety.

### TIP Achievement:

System Performance

NHS-LOTTR

Safety



Funding Source		NHPP		Program				State Hwy - Safety & Capacity (Capacity)		Local Match 7.34%	
Cost Year*	Preliminary Engineering	Preliminary Engineering Consulting	Right-of-Way	Utilities	Construction Engineering	Construction	Total	Federal Share	Local Share		
2026	140	380	0	0	0	0	520	482	38		
2027	0	0	4,402	0	0	0	4,402	4,079	323		
2029	0	0	0	0	2,968	21,953	24,921	23,092	1,829		
<b>Fund Totals:</b>	<b>140</b>	<b>380</b>	<b>4,402</b>	<b>0</b>	<b>2,968</b>	<b>21,953</b>	<b>29,843</b>	<b>27,653</b>	<b>2,190</b>		

\*PD = Preliminary Development (projects with development activity but no programmed year of construction)

## SH-44 (State Street), US 20/26 (Chinden Boulevard) to State Street, Garden City

Regionally Significant:

Key #: ORN24568

Requesting Agency: ITD

Project Year: 2029

Total Previous Allocations: \$0

Total Programmed Budget: \$579

Total Cost (Prev. + Prog.): \$579

### Project Description

Improve the pavement condition using a chip seal treatment on State Highway 44 (Glenwood Street) from US 20/26 (Chinden Boulevard) to State Street in the City of Garden City to preserve the roadway pavement.



Funding Source		NHPP		Program					State Hwy - Safety & Capacity (Capacity)		Local Match 7.34%	
Cost Year*	Preliminary Engineering	Preliminary Engineering Consulting	Right-of-Way	Utilities	Construction Engineering	Construction	Total	Federal Share	Local Share			
2025	15	0	0	0	0	0	15	14	1			
2029	0	0	0	0	70	494	564	523	41			
<b>Fund Totals:</b>	<b>15</b>	<b>0</b>	<b>0</b>	<b>0</b>	<b>70</b>	<b>494</b>	<b>579</b>	<b>537</b>	<b>42</b>			

## SH-44, I-84 to Star Road, PEL and NEPA, Canyon County

Regionally Significant:

Key #: 23630

Requesting Agency: ITD

Project Year: PD

Total Previous Allocations: \$3,000

Total Programmed Budget: \$53,000

Total Cost (Prev. + Prog.): \$56,000

### Project Description

Conduct a Planning and Environmental Linkages (PEL) study to evaluate the environmental impacts of widening or realigning State Highway 44 between Interstate 84 and Star Road in Canyon County.



Funding Source		STBG-State		Program					State Hwy - Early Development		Local Match 7.34%	
Cost Year*	Preliminary Engineering	Preliminary Engineering Consulting	Right-of-Way	Utilities	Construction Engineering	Construction	Total	Federal Share	Local Share			
PD	0	3,000	0	0	0	50,000	53,000	49,110	3,890			
<b>Fund Totals:</b>	<b>0</b>	<b>3,000</b>	<b>0</b>	<b>0</b>	<b>0</b>	<b>50,000</b>	<b>53,000</b>	<b>49,110</b>	<b>3,890</b>			

\*PD = Preliminary Development (projects with development activity but no programmed year of construction)

## SH-44, I-84 to Star Road, Sealcoat, Ada and Canyon Counties

Regionally Significant:

**TIP Achievement:**

**Key # : 24117**

Asset Management

Requesting Agency: ITD

Project Year: 2026

Total Previous Allocations: \$10

Total Programmed Budget: \$1,609

Total Cost (Prev. + Prog.): \$1,619

**Project Description**

Sealcoat State Highway 44 from Interstate 84 east of the City of Caldwell in Canyon County to Star Road in the City of Star in Ada County. The treatment will maintain mobility by extending the life of the pavement.



Funding Source		NHPP		Program				State Hwy - Pavement Preservation		Local Match 7.34%	
Cost Year*	Preliminary Engineering	Preliminary Engineering Consulting	Right-of-Way	Utilities	Construction Engineering	Construction	Total	Federal Share	Local Share		
2026	0	0	0	0	97	1,512	1,609	1,491	118		
<b>Fund Totals:</b>	<b>0</b>	<b>0</b>	<b>0</b>	<b>0</b>	<b>97</b>	<b>1,512</b>	<b>1,609</b>	<b>1,491</b>	<b>118</b>		

## SH-44, Linder Road to Glenwood Street, Ada County

Regionally Significant:

**TIP Achievement:**

**Key # : ORN24526**

Asset Management

Requesting Agency: ITD

Project Year: 2028

Total Previous Allocations: \$0

Total Programmed Budget: \$13,124

Total Cost (Prev. + Prog.): \$13,124

**Project Description**

Restore the pavement surface using a mill and inlay treatment to restore and rehabilitate State Highway 44 from Linder Road in the City of Meridian to Glenwood Street in the City of Garden City.



Funding Source		NHPP		Program				State Hwy - Restoration		Local Match 7.34%	
Cost Year*	Preliminary Engineering	Preliminary Engineering Consulting	Right-of-Way	Utilities	Construction Engineering	Construction	Total	Federal Share	Local Share		
2025	1,976	0	0	0	0	0	1,976	1,831	145		
2028	50	0	0	0	1,098	10,000	11,148	10,330	818		
<b>Fund Totals:</b>	<b>2,026</b>	<b>0</b>	<b>0</b>	<b>0</b>	<b>1,098</b>	<b>10,000</b>	<b>13,124</b>	<b>12,161</b>	<b>963</b>		

\*PD = Preliminary Development (projects with development activity but no programmed year of construction)



## SH-44, Star to Eagle, Sealcoat, Ada County

Regionally Significant:

TIP Achievement:

Key #: 24118

Asset Management

Requesting Agency: ITD

Project Year: 2029

Total Previous Allocations: \$0

Total Programmed Budget: \$2,094

Total Cost (Prev. + Prog.): \$2,094

Project Description

Sealcoat State Highway 44 from State Highway 16 in the City of Star to State Highway 55 (Eagle Road) in the City of Eagle in Ada County. The treatment will maintain mobility by extending the life of the pavement.



Funding Source		NHPP		Program				State Hwy - Bridge Restoration		Local Match 7.34%	
Cost Year*	Preliminary Engineering	Preliminary Engineering Consulting	Right-of-Way	Utilities	Construction Engineering	Construction	Total	Federal Share	Local Share		
2025	50	0	0	0	0	0	50	46	4		
2029	0	0	0	0	51	1,993	2,044	1,894	150		
<b>Fund Totals:</b>	<b>50</b>	<b>0</b>	<b>0</b>	<b>0</b>	<b>51</b>	<b>1,993</b>	<b>2,094</b>	<b>1,940</b>	<b>154</b>		

## SH-45 and Locust Lane Intersection, Nampa

Regionally Significant:

TIP Achievement:

Key #: 22717

Safety

Requesting Agency: ITD

Project Year: 2030-2031

Total Previous Allocations: \$782

Total Programmed Budget: \$2,611

Total Cost (Prev. + Prog.): \$3,393

Project Description

Install a traffic signal and construct turn lanes at the intersection of State Highway 45 and Locust Lane in the City of Nampa to improve safety.



Funding Source		State		Program				State Hwy - Safety & Capacity (Capacity)		Local Match 100.00%	
Cost Year*	Preliminary Engineering	Preliminary Engineering Consulting	Right-of-Way	Utilities	Construction Engineering	Construction	Total	Federal Share	Local Share		
2031	0	0	0	0	958	1,653	2,611	0	2,611		
<b>Fund Totals:</b>	<b>0</b>	<b>0</b>	<b>0</b>	<b>0</b>	<b>958</b>	<b>1,653</b>	<b>2,611</b>	<b>0</b>	<b>2,611</b>		

\*PD = Preliminary Development (projects with development activity but no programmed year of construction)

## SH-45, Deer Flat Road to I-84B, Canyon County

Regionally Significant:

Key #: 23561

Requesting Agency: ITD

Project Year: 2030

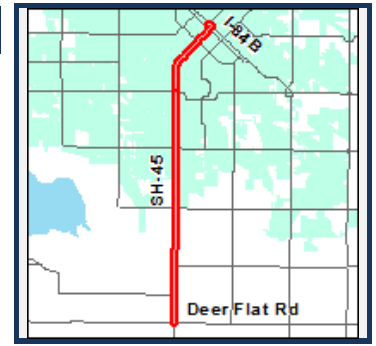
Total Previous Allocations: \$627

Total Programmed Budget: \$10,058

Total Cost (Prev. + Prog.): \$10,685

### Project Description

Restore and rehabilitate the roadway pavement on State Highway 45 from Deer Flat Road in Canyon County to Interstate 84B in the City of Nampa. Work includes a mill and inlay treatment.



### TIP Achievement:

Asset Management

Safety

Funding Source		STBG-State		Program			State Hwy - Restoration		Local Match 7.34%	
Cost Year*	Preliminary Engineering	Preliminary Engineering Consulting	Right-of-Way	Utilities	Construction Engineering	Construction	Total	Federal Share	Local Share	
2030	0	0	0	0	653	9,405	10,058	9,320	738	
<b>Fund Totals:</b>	0	0	0	0	653	9,405	10,058	9,320	738	

## SH-45, Deer Flat Road to I-84B, Sealcoat, Canyon County

Regionally Significant:

Key #: ORN24524

Requesting Agency: ITD

Project Year: 2030

Total Previous Allocations: \$0

Total Programmed Budget: \$2,041

Total Cost (Prev. + Prog.): \$2,041

### Project Description

Sealcoat State Highway 45 from Deer Flat Road just south of the City of Nampa to I-84B in the City of Nampa.



### TIP Achievement:

Asset Management

Safety

Funding Source		NHPP		Program			State Hwy - Pavement Preservation		Local Match 7.34%	
Cost Year*	Preliminary Engineering	Preliminary Engineering Consulting	Right-of-Way	Utilities	Construction Engineering	Construction	Total	Federal Share	Local Share	
2026	0	46	0	0	0	0	46	43	3	
2030	0	0	0	0	62	1,933	1,995	1,849	146	
<b>Fund Totals:</b>	0	46	0	0	62	1,933	2,041	1,891	150	

## SH-45, Junction SH-78 to Deer Flat Road, Sealcoat, Canyon County

Regionally Significant:

Key #: 23626

Requesting Agency: ITD

Project Year: 2025

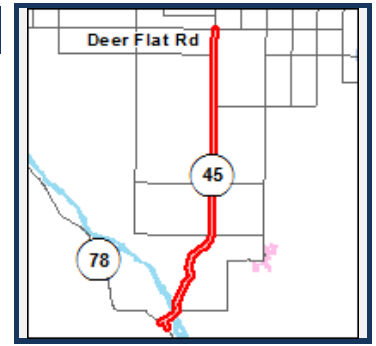
Total Previous Allocations: \$50

Total Programmed Budget: \$1,504

Total Cost (Prev. + Prog.): \$1,554

### Project Description

Sealcoat State Highway 45 from the Junction of State Highway 78 to Deer Flat Road in Canyon County to maintain mobility by extending the life of the pavement.



### TIP Achievement:

Asset Management

Safety

Funding Source		STBG-State		Program			State Hwy - Pavement Preservation		Local Match 7.34%	
Cost Year*	Preliminary Engineering	Preliminary Engineering Consulting	Right-of-Way	Utilities	Construction Engineering	Construction	Total	Federal Share	Local Share	
2025	0	0	0	0	54	1,450	1,504	1,394	110	
<b>Fund Totals:</b>	0	0	0	0	54	1,450	1,504	1,394	110	

## SH-55 (Eagle Road), I-84 to SH-44, Sealcoat, Ada County

Regionally Significant:

Key #: 23542

Requesting Agency: ITD

Project Year: 2025

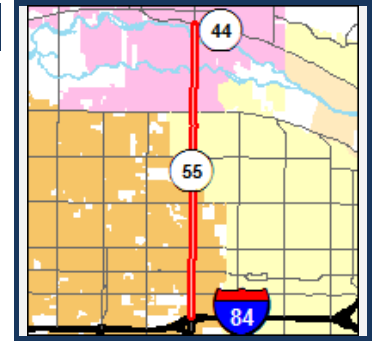
Total Previous Allocations: \$172

Total Programmed Budget: \$4,313

Total Cost (Prev. + Prog.): \$4,485

### Project Description

Sealcoat the pavement surface on State Highway 55 (Eagle Road) from Interstate 84 to State Highway 44 in the Cities of Meridian, Boise, and Eagle, to extend the pavement lifespan.



### TIP Achievement:

Asset Management

Safety

Funding Source		STBG-State		Program			State Hwy - Pavement Preservation		Local Match 7.34%	
Cost Year*	Preliminary Engineering	Preliminary Engineering Consulting	Right-of-Way	Utilities	Construction Engineering	Construction	Total	Federal Share	Local Share	
2025	0	0	0	0	294	4,019	4,313	3,996	317	
<b>Fund Totals:</b>	0	0	0	0	294	4,019	4,313	3,996	317	

\*PD = Preliminary Development (projects with development activity but no programmed year of construction)

# SH-55 (Karcher Road), Farmway Road to Middleton Road, Canyon County



Regionally Significant:

**TIP Achievement:**

Key #: 22715

System Performance

Requesting Agency: ITD

NHS-LOTTR

Project Year: 2024-2025

Safety

Total Previous Allocations: \$199,888

Total Programmed Budget: \$0

Total Cost (Prev. + Prog.): \$199,888

**Project Description**

Widen State Highway 55 (Karcher Road) from Farmway Road to Middleton Road in Canyon County to two travel lanes in each direction and installing a continuous median traffic separator from 10th Avenue to Middleton Road. Signalized intersections will be included at each mile. Right-in-right-out-left-in turning movements will be allowed at the mid-mile. Work includes bridge replacements, culvert extensions, separated multi-use pathways, sound walls, and significant utility relocations.

Funding Source		State	Program					State Hwy - Safety & Capacity (Safety)		Local Match 100.00%	
Cost Year*	Preliminary Engineering	Preliminary Engineering Consulting	Right-of-Way	Utilities	Construction Engineering	Construction	Total	Federal Share	Local Share		
2025	0	0	0	0	25	0	25	0	25		
<b>Fund Totals:</b>	0	0	0	0	25	0	25	0	25		

Funding Source		Local Participating	Program					Hwy - Local Partnerships		Local Match 100.00%	
Cost Year*	Preliminary Engineering	Preliminary Engineering Consulting	Right-of-Way	Utilities	Construction Engineering	Construction	Total	Federal Share	Local Share		
2025	0	0	0	0	0	6,894	6,894	0	6,894		
<b>Fund Totals:</b>	0	0	0	0	0	6,894	6,894	0	6,894		

Funding Source		NHPP	Program					State Hwy - Safety & Capacity (Capacity)		Local Match 7.34%	
Cost Year*	Preliminary Engineering	Preliminary Engineering Consulting	Right-of-Way	Utilities	Construction Engineering	Construction	Total	Federal Share	Local Share		
2025	0	0	0	0	4,400	3,318	7,718	7,151	567		
2026	0	0	0	0	800	8,600	9,400	8,710	690		
2027	0	0	0	0	0	3,600	3,600	3,336	264		
<b>Fund Totals:</b>	0	0	0	0	5,200	15,518	20,718	19,197	1,521		

Funding Source		TECM	Program					State Hwy - Safety & Capacity (Capacity)		Local Match 100.00%	
Cost Year*	Preliminary Engineering	Preliminary Engineering Consulting	Right-of-Way	Utilities	Construction Engineering	Construction	Total	Federal Share	Local Share		
2025	0	0	0	0	0	73,600	73,600	0	73,600		
2026	0	0	0	0	4,000	0	4,000	0	4,000		
2027	0	0	0	0	0	4,700	4,700	0	4,700		
2028	0	0	0	0	0	10,000	10,000	0	10,000		
<b>Fund Totals:</b>	0	0	0	0	4,000	88,300	92,300	0	92,300		

Funding Source		Leading Idaho	Program					Leading Idaho		Local Match 100.00%	
Cost Year*	Preliminary Engineering	Preliminary Engineering Consulting	Right-of-Way	Utilities	Construction Engineering	Construction	Total	Federal Share	Local Share		
2027	0	0	0	0	0	17,000	17,000	0	17,000		
<b>Fund Totals:</b>	0	0	0	0	0	17,000	17,000	0	17,000		

\*PD = Preliminary Development (projects with development activity but no programmed year of construction)

Funding Source		AC (Local)		Program				Advanced Construction		Local Match 100.00%	
Cost Year*	Preliminary Engineering	Preliminary Engineering Consulting	Right-of-Way	Utilities	Construction Engineering	Construction	Total	Federal Share	Local Share		
2025	0	0	0	0	0	-6,894	-6,894	0	-6,894		
<b>Fund Totals:</b>	0	0	0	0	0	-6,894	-6,894	0	-6,894		

Funding Source		AC (State)		Program				Advanced Construction		Local Match 100.00%	
Cost Year*	Preliminary Engineering	Preliminary Engineering Consulting	Right-of-Way	Utilities	Construction Engineering	Construction	Total	Federal Share	Local Share		
2025	0	0	0	0	-4,425	-76,918	-81,343	0	-81,343		
2026	0	0	0	0	-4,800	-8,600	-13,400	0	-13,400		
2027	0	0	0	0	0	-25,300	-25,300	0	-25,300		
2028	0	0	0	0	0	-10,000	-10,000	0	-10,000		
<b>Fund Totals:</b>	0	0	0	0	-9,225	-120,818	-130,043	0	-130,043		

### SH-55 (Karcher Road), Pear Lane to Farmway Road, Design, Canyon County

Regionally Significant:

Key #: 23335

Requesting Agency: ITD

Project Year: 2024-2026

Total Previous Allocations: \$4,000

Total Programmed Budget: \$54,400

Total Cost (Prev. + Prog.): \$58,400

**Project Description**

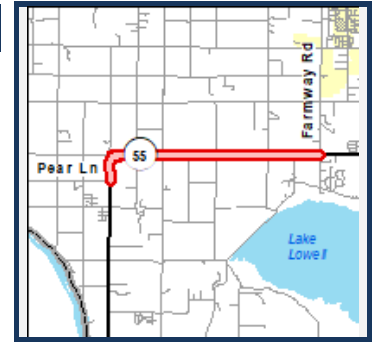
Preliminary engineering and right-of-way acquisition to make capacity and safety improvements to State Highway 55 (Karcher Road) from Pear Lane to Farmway Road in Canyon County. Work includes widening to include two travel lanes in each direction, a continuous center turn lane and wide shoulders for pedestrian and bicycle use. Improvements include bridge replacements, culvert extensions and significant utility relocations.

**TIP Achievement:**

System Performance

NHS-LOTTR

Safety



Funding Source		State		Program				Leading Idaho		Local Match 100.00%	
Cost Year*	Preliminary Engineering	Preliminary Engineering Consulting	Right-of-Way	Utilities	Construction Engineering	Construction	Total	Federal Share	Local Share		
2025	200	4,000	20,200	0	0	0	24,400	0	24,400		
2026	0	0	30,000	0	0	0	30,000	0	30,000		
<b>Fund Totals:</b>	200	4,000	50,200	0	0	0	54,400	0	54,400		

\*PD = Preliminary Development (projects with development activity but no programmed year of construction)

## SH-55, Beacon Light Road to Brookside Lane, Ada County

Regionally Significant:

TIP Achievement:

Key #: 23638

Safety

Requesting Agency: ITD

Project Year: 2029

Total Previous Allocations: \$300

Total Programmed Budget: \$14,281

Total Cost (Prev. + Prog.): \$14,581

Project Description

Widen State Highway 55 from Beacon Light Road just north of the City of Eagle to Brookside Lane in Ada County from two lanes to four lanes to mitigate congestion and improve safety.



Funding Source		Private Developer	Program				Hwy - Local Partnerships		Local Match 100.00%	
Cost Year*	Preliminary Engineering	Preliminary Engineering Consulting	Right-of-Way	Utilities	Construction Engineering	Construction	Total	Federal Share	Local Share	
2025	225	480	213	0	0	0	918	0	918	
2028	0	0	1,920	0	0	0	1,920	0	1,920	
2029	0	0	0	0	680	10,763	11,443	0	11,443	
<b>Fund Totals:</b>	<b>225</b>	<b>480</b>	<b>2,133</b>	<b>0</b>	<b>680</b>	<b>10,763</b>	<b>14,281</b>	<b>0</b>	<b>14,281</b>	

## SH-55, Farmway Road to Middleton Road, Sealcoat, Canyon County

Regionally Significant:

TIP Achievement:

Key #: ORN24571

Asset Management

Requesting Agency: ITD

Safety

Project Year: 2029

Total Previous Allocations: \$0

Total Programmed Budget: \$459

Total Cost (Prev. + Prog.): \$459

Project Description

Improve pavement condition using a sealcoat treatment on State Highway 55 from Farmway Road in the City of Caldwell to Middleton Road in the City of Nampa to preserve the roadway pavement.



Funding Source		NHPP	Program				State Hwy - Pavement Preservation		Local Match 7.34%	
Cost Year*	Preliminary Engineering	Preliminary Engineering Consulting	Right-of-Way	Utilities	Construction Engineering	Construction	Total	Federal Share	Local Share	
2025	13	0	0	0	0	0	13	12	1	
2029	0	0	0	0	17	429	446	413	33	
<b>Fund Totals:</b>	<b>13</b>	<b>0</b>	<b>0</b>	<b>0</b>	<b>17</b>	<b>429</b>	<b>459</b>	<b>425</b>	<b>34</b>	

\*PD = Preliminary Development (projects with development activity but no programmed year of construction)

## SH-55, Ion Junction to Hoskins Road, Sealcoat, Owyhee and Canyon Counties

Regionally Significant:

Key #: 23163

Requesting Agency: ITD

Project Year: 2025

Total Previous Allocations: \$25

Total Programmed Budget: \$1,993

Total Cost (Prev. + Prog.): \$2,018

### Project Description

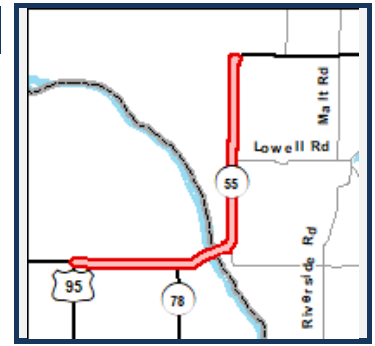
Sealcoat State Highway 55 from the junction with US Highway 95 at Ion Junction in the City of Marsing to Hoskins Road in Canyon County. The treatment will improve ride quality and extend the pavement lifespan. (59% Canyon County and 41% Owyhee County)

### TIP Achievement:

Asset Management

Pavement

Safety



Funding Source		NHPP		Program				State Hwy - Pavement Preservation		Local Match 7.34%	
Cost Year*	Preliminary Engineering	Preliminary Engineering Consulting	Right-of-Way	Utilities	Construction Engineering	Construction	Total	Federal Share	Local Share		
2025	15	0	0	0	105	1,873	1,993	1,847	146		
<b>Fund Totals:</b>	<b>15</b>	<b>0</b>	<b>0</b>	<b>0</b>	<b>105</b>	<b>1,873</b>	<b>1,993</b>	<b>1,847</b>	<b>146</b>		

## SH-55, SH-44 (State Street) to Payette River Bridge, Ada and Boise Counties

Regionally Significant:

Key #: 24054

Requesting Agency: ITD

Project Year: 2030

Total Previous Allocations: \$0

Total Programmed Budget: \$3,702

Total Cost (Prev. + Prog.): \$3,702

### Project Description

Sealcoat State Highway 55 from State Highway 44 (East State Street) in the City of Eagle in Ada County to the Payette River Bridge near Horseshoe Bend in Boise County. The treatment will maintain mobility by extending the life of the pavement. (Ada County 48% and Boise County 52%)

### TIP Achievement:

Asset Management



Funding Source		NHPP		Program				State Hwy - Pavement Preservation		Local Match 7.34%	
Cost Year*	Preliminary Engineering	Preliminary Engineering Consulting	Right-of-Way	Utilities	Construction Engineering	Construction	Total	Federal Share	Local Share		
2025	83	0	0	0	0	0	83	77	6		
2030	0	0	0	0	161	3,458	3,619	3,353	266		
<b>Fund Totals:</b>	<b>83</b>	<b>0</b>	<b>0</b>	<b>0</b>	<b>161</b>	<b>3,458</b>	<b>3,702</b>	<b>3,430</b>	<b>272</b>		

\*PD = Preliminary Development (projects with development activity but no programmed year of construction)

## SH-69, Pavement Preservation, Sealcoat, Kuna to Meridian

Regionally Significant:

Key #: 22699

Requesting Agency: ITD

Project Year: 2025

Total Previous Allocations: \$25

Total Programmed Budget: \$3,506

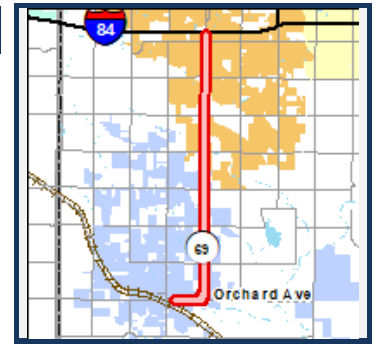
Total Cost (Prev. + Prog.): \$3,531

### TIP Achievement:

Asset Management

Pavement

Safety



### Project Description

Sealcoat the pavement surface on State Highway 69 (Meridian Road), from Orchard Avenue in the City of Kuna to Interstate 84 in the City of Meridian, to improve ride quality and extend the pavement lifespan.

Funding Source		STBG-State		Program		State Hwy - Pavement Preservation		Local Match 7.34%	
Cost Year*	Preliminary Engineering	Preliminary Engineering Consulting	Right-of-Way	Utilities	Construction Engineering	Construction	Total	Federal Share	Local Share
2025	0	0	0	0	234	3,272	3,506	3,249	257
<b>Fund Totals:</b>	0	0	0	0	234	3,272	3,506	3,249	257

\*PD = Preliminary Development (projects with development activity but no programmed year of construction)



# Sidewalk, Orr Multi-Use City Sidewalks, Phase 2, Nampa

Regionally Significant:

**TIP Achievement:**

**Key # :** 24739

Health

**Requesting Agency:** City of Nampa

Active Transportation

**Project Year:** 2027-2028

**Total Previous Allocations:** \$0

**Total Programmed Budget:** \$938

**Total Cost (Prev. + Prog.):** \$938



## Project Description

Provide sidewalk segments and pedestrian crossings connecting segments of the Orr Pathway in the City of Nampa. Work includes a pedestrian crossing of West Iowa Avenue, sidewalk improvements along the west side of West Roosevelt, and a pedestrian crossing across West Roosevelt to safely connect multiple segments of the Orr Pathway.

Funding Source		Local Participating		Program Hwy - Local Partnerships				Local Match 100.00%	
Cost Year*	Preliminary Engineering	Preliminary Engineering Consulting	Right-of-Way	Utilities	Construction Engineering	Construction	Total	Federal Share	Local Share
2027	0	0	0	0	0	117	117	0	117
<b>Fund Totals:</b>	0	0	0	0	0	117	117	0	117

Funding Source		AC (Local)		Program Advanced Construction				Local Match 100.00%	
Cost Year*	Preliminary Engineering	Preliminary Engineering Consulting	Right-of-Way	Utilities	Construction Engineering	Construction	Total	Federal Share	Local Share
2027	0	0	0	0	170	455	625	0	625
2028	0	0	0	0	-170	-455	-625	0	-625
<b>Fund Totals:</b>	0	0	0	0	0	0	0	0	0

Funding Source		CRP-LU		Program Local Hwy - Urban				Local Match 7.34%	
Cost Year*	Preliminary Engineering	Preliminary Engineering Consulting	Right-of-Way	Utilities	Construction Engineering	Construction	Total	Federal Share	Local Share
2026	0	0	38	0	0	0	38	35	3
2027	0	0	0	0	0	158	158	146	12
2028	0	0	0	0	170	455	625	579	46
<b>Fund Totals:</b>	0	0	38	0	170	613	821	761	60

\*PD = Preliminary Development (projects with development activity but no programmed year of construction)

# SR2S, VRT, Ada and Canyon Counties – FY2025-2031

Regionally Significant:

**TIP Achievement:**

Key #: 23943

Active Transportation

Requesting Agency: Valley Regional Transit

Safety

Project Year: 2025-2031

Total Previous Allocations: \$206

Total Programmed Budget: \$1,818

Total Cost (Prev. + Prog.): \$2,024



**Project Description**

Support up to three full-time and one part-time staff for Safe Routes to School (SR2S) coordination serving schools in Ada and Canyon Counties for service years FY2025 through FY2031.

Funding Source TAP-TMA			Program Local Hwy - Transportation Alternatives					Local Match 7.34%	
Cost Year*	Preliminary Engineering	Preliminary Engineering Consulting	Right-of-Way	Utilities	Construction Engineering	Construction	Total	Federal Share	Local Share
2026	0	0	0	0	0	218	218	202	16
<b>Fund Totals:</b>	0	0	0	0	0	218	218	202	16

Funding Source STBG-TMA			Program Local Hwy - Transportation Alternatives					Local Match 7.34%	
Cost Year*	Preliminary Engineering	Preliminary Engineering Consulting	Right-of-Way	Utilities	Construction Engineering	Construction	Total	Federal Share	Local Share
2027	0	0	0	0	0	280	280	259	21
2028	0	0	0	0	0	280	280	259	21
2029	0	0	0	0	0	280	280	259	21
2030	0	0	0	0	0	280	280	259	21
2031	0	0	0	0	0	280	280	259	21
<b>Fund Totals:</b>	0	0	0	0	0	1,400	1,400	1,297	103

Funding Source STBG-LU			Program Local Hwy - Urban					Local Match 7.34%	
Cost Year*	Preliminary Engineering	Preliminary Engineering Consulting	Right-of-Way	Utilities	Construction Engineering	Construction	Total	Federal Share	Local Share
2026	0	0	0	0	0	50	50	46	4
2027	0	0	0	0	0	50	50	46	4
2028	0	0	0	0	0	50	50	46	4
2029	0	0	0	0	0	50	50	46	4
<b>Fund Totals:</b>	0	0	0	0	0	200	200	185	15

\*PD = Preliminary Development (projects with development activity but no programmed year of construction)

## SR2S, VRT, Canyon County – FY2025-FY2028

Regionally Significant:

TIP Achievement:

Key #: 22922

Active Transportation

Requesting Agency: Valley Regional Transit

Safety

Project Year: 2025-2028

Total Previous Allocations: \$0

Total Programmed Budget: \$432

Total Cost (Prev. + Prog.): \$432

Project Description

Provides for Safe Routes to School program personnel, education materials, encouragement incentives, special events, and indirect costs in Canyon County.



Funding Source		TAP-Urban		Program			Local Hwy - Transportation Alternatives		Local Match 7.34%	
Cost Year*	Preliminary Engineering	Preliminary Engineering Consulting	Right-of-Way	Utilities	Construction Engineering	Construction	Total	Federal Share	Local Share	
2025	0	0	0	0	0	108	108	100	8	
2026	0	0	0	0	0	108	108	100	8	
2027	0	0	0	0	0	108	108	100	8	
2028	0	0	0	0	0	108	108	100	8	
<b>Fund Totals:</b>	0	0	0	0	0	432	432	400	32	

## State Street, 36th Street to 27th Street, Boise

Regionally Significant:

TIP Achievement:

Key #: 200436

Active Transportation

Requesting Agency: ACHD

Asset Management

Project Year: PD

Total Previous Allocations: \$0

Total Programmed Budget: \$5,724

Total Cost (Prev. + Prog.): \$5,724

Project Description

Widen State Street from 36th Street to 27th Street in the City of Boise from five lanes to seven lanes. Project includes enhanced pedestrian and bicycle facilities on both sides of the roadway and high occupancy transit lanes. This project may include access management components.



Funding Source		Local (Regionally Significant)		Program			Hwy - Local Partnerships		Local Match 100.00%	
Cost Year*	Preliminary Engineering	Preliminary Engineering Consulting	Right-of-Way	Utilities	Construction Engineering	Construction	Total	Federal Share	Local Share	
PD	0	520	720	0	0	4,484	5,724	0	5,724	
<b>Fund Totals:</b>	0	520	720	0	0	4,484	5,724	0	5,724	

\*PD = Preliminary Development (projects with development activity but no programmed year of construction)

## State Street, Collister Drive to 36th Street, Boise

Regionally Significant:

Key #: 200435

Requesting Agency: ACHD

Project Year: PD

Total Previous Allocations: \$0

Total Programmed Budget: \$13,460

Total Cost (Prev. + Prog.): \$13,460

### Project Description

Widen State Street from Collister Drive to 36th Street in the City of Boise from five lanes to seven lanes. Project includes pedestrian and bicycle facilities on both sides of the roadway and high occupancy transit lanes. This project may include an access management component.



### TIP Achievement:

System Performance  
Active Transportation  
Safety

Funding Source		Local Participating		Program				Hwy - Local Partnerships		Local Match 100.00%	
Cost Year*	Preliminary Engineering	Preliminary Engineering Consulting	Right-of-Way	Utilities	Construction Engineering	Construction	Total	Federal Share	Local Share		
PD	0	520	540	0	0	12,400	13,460	0	13,460		
<b>Fund Totals:</b>	<b>0</b>	<b>520</b>	<b>540</b>	<b>0</b>	<b>0</b>	<b>12,400</b>	<b>13,460</b>	<b>0</b>	<b>13,460</b>		

## State Street, Hertford Way to Ellens Ferry Drive, Boise

Regionally Significant:

Key #: IN210-03

Requesting Agency: ACHD

Project Year: 2025-2026

Total Previous Allocations: \$576

Total Programmed Budget: \$7,185

Total Cost (Prev. + Prog.): \$7,761

### Project Description

Widen State Street from Hertford Way to Ellens Ferry Drive, including an intersection improvement to widen the north and south legs to four lanes and the east and west legs to seven lanes in the City of Boise. The project includes enhanced facilities for bicyclists, pedestrians, and transit riders.



### TIP Achievement:

Open Space  
System Performance  
Active Transportation  
Safety

Funding Source		Local (Regionally Significant)		Program				Hwy - Local Partnerships		Local Match 100.00%	
Cost Year*	Preliminary Engineering	Preliminary Engineering Consulting	Right-of-Way	Utilities	Construction Engineering	Construction	Total	Federal Share	Local Share		
2025	0	0	100	449	60	5,890	6,499	0	6,499		
2026	0	0	0	51	0	635	686	0	686		
<b>Fund Totals:</b>	<b>0</b>	<b>0</b>	<b>100</b>	<b>500</b>	<b>60</b>	<b>6,525</b>	<b>7,185</b>	<b>0</b>	<b>7,185</b>		

\*PD = Preliminary Development (projects with development activity but no programmed year of construction)

## State Street, Pierce Park Lane to Collister Drive, Boise and Garden City

Regionally Significant:

Key #: 200434

Requesting Agency: ACHD

Project Year: PD

Total Previous Allocations: \$0

Total Programmed Budget: \$7,682

Total Cost (Prev. + Prog.): \$7,682

### Project Description

Widen State Street from Pierce Park Lane to Collister Drive in the Cities of Boise and Garden City from five lanes to seven lanes. Project includes enhanced pedestrian and bicycle facilities on both sides of the roadway and high occupancy transit lanes. This project may include an access management component.



### TIP Achievement:

- System Performance
- Active Transportation
- Safety

Funding Source		Local Participating		Program Hwy - Local Partnerships				Local Match 100.00%	
Cost Year*	Preliminary Engineering	Preliminary Engineering Consulting	Right-of-Way	Utilities	Construction Engineering	Construction	Total	Federal Share	Local Share
PD	0	520	710	0	0	6,452	7,682	0	7,682
<b>Fund Totals:</b>	0	520	710	0	0	6,452	7,682	0	7,682

## Study, Alternative Fuels, COMPASS

Regionally Significant:

Key #: ORN24652

Requesting Agency: COMPASS

Project Year: 2027

Total Previous Allocations: \$0

Total Programmed Budget: \$115

Total Cost (Prev. + Prog.): \$115

### Project Description

Study alternative fuels, including hydrogen, natural gas, propane, and electric vehicles (EVs) within the Treasure Valley. The study will investigate the constraints facing alternative fueling and EV charging infrastructure and identify opportunities to coordinate infrastructure, including the equitable distribution of the existing and proposed charging and fueling network to improve access.



### TIP Achievement:

- Support

Funding Source		STBG-TMA		Program Local Hwy - Transportation Management Area				Local Match 7.34%	
Cost Year*	Preliminary Engineering	Preliminary Engineering Consulting	Right-of-Way	Utilities	Construction Engineering	Construction	Total	Federal Share	Local Share
2027	0	115	0	0	0	0	115	107	8
<b>Fund Totals:</b>	0	115	0	0	0	0	115	107	8

\*PD = Preliminary Development (projects with development activity but no programmed year of construction)

## Study, Big Data Purchase, COMPASS



Regionally Significant:

TIP Achievement:

Key # : 22394

Support

Requesting Agency: COMPASS

Project Year: 2025

Total Previous Allocations: \$0

Total Programmed Budget: \$150

Total Cost (Prev. + Prog.): \$150

Project Description

Purchase data from vendor(s) to supplement the COMPASS Household Travel Survey data (2021) and census data. The data will be used to update the "external" trip (trip to/from the surrounding counties) rates and characteristics in the regional travel demand model, analyze non-motorized travel, and allow for review of trips, travel time, time of day, and mode to and from sub-areas (smaller than cities) in the region to help refine specific parameters in the regional model.

Funding Source STBG-TMA			Program Local Hwy - Transportation Management Area				Local Match 7.34%		
Cost Year*	Preliminary Engineering	Preliminary Engineering Consulting	Right-of-Way	Utilities	Construction Engineering	Construction	Total	Federal Share	Local Share
2025	0	150	0	0	0	0	150	139	11
<b>Fund Totals:</b>	0	150	0	0	0	0	150	139	11

## Study, Coordinate Local Waterway-Pathway Plans, COMPASS



Regionally Significant:

TIP Achievement:

Key # : 23312

Support

Requesting Agency: COMPASS

Project Year: 2025

Total Previous Allocations: \$0

Total Programmed Budget: \$120

Total Cost (Prev. + Prog.): \$120

Project Description

Collaborate with local agencies in Ada and Canyon Counties to coordinate the waterway-pathway plans they have developed/are developing. Scope includes an analysis of potential connections to other pathways, implementation strategies, cost estimates, and funding options.

Funding Source STBG-TMA			Program Local Hwy - Transportation Management Area				Local Match 7.34%		
Cost Year*	Preliminary Engineering	Preliminary Engineering Consulting	Right-of-Way	Utilities	Construction Engineering	Construction	Total	Federal Share	Local Share
2025	0	120	0	0	0	0	120	111	9
<b>Fund Totals:</b>	0	120	0	0	0	0	120	111	9

\*PD = Preliminary Development (projects with development activity but no programmed year of construction)

## Study, Freight Plan, COMPASS

Regionally Significant:

TIP Achievement:

Key # : ORN24651

Support

Requesting Agency: COMPASS

Project Year: 2029

Total Previous Allocations: \$0

Total Programmed Budget: \$450

Total Cost (Prev. + Prog.): \$450

### Project Description

Update the 2018 freight plan to create a regional multimodal freight plan that aligns with the Communities in Motion 2050 (CIM 2050) Vision and goals.



Funding Source		STBG-TMA		Program				Local Hwy - Transportation Management Area		Local Match 7.34%	
Cost Year*	Preliminary Engineering	Preliminary Engineering Consulting	Right-of-Way	Utilities	Construction Engineering	Construction	Total	Federal Share	Local Share		
2029	0	450	0	0	0	0	450	417	33		
<b>Fund Totals:</b>	0	450	0	0	0	0	450	417	33		

## Study, Interchange Modification Report, I-84 and SH-16, Nampa

Regionally Significant:

TIP Achievement:

Key # : 24237

Support

Requesting Agency: City of Nampa

Project Year: 2025

Total Previous Allocations: \$900

Total Programmed Budget: \$550

Total Cost (Prev. + Prog.): \$1,450

### Project Description

Conduct a study to complete an Interchange Modification Report (IMR) and National Environmental Policy Act (NEPA) study for southerly access to the new Interstate 84 and State Highway 16 Interchange in the City of Nampa. The IMR was prioritized in the East Nampa Connectivity Plan. The NEPA is anticipated to require an environmental impact statement (EIS).



Funding Source		Local Participating		Program				Hwy - Local Partnerships		Local Match 100.00%	
Cost Year*	Preliminary Engineering	Preliminary Engineering Consulting	Right-of-Way	Utilities	Construction Engineering	Construction	Total	Federal Share	Local Share		
2025	0	550	0	0	0	0	550	0	550		
<b>Fund Totals:</b>	0	550	0	0	0	0	550	0	550		

## Study, Smart Corridors, Nampa Area, COMPASS

Regionally Significant:

TIP Achievement:

Key #: 23320

Support

Requesting Agency: COMPASS

Project Year: 2027

Total Previous Allocations: \$0

Total Programmed Budget: \$140

Total Cost (Prev. + Prog.): \$140

### Project Description

Evaluate and create corridor-specific strategies to enhance safety and operations of the transportation system in the Nampa Urbanized Area. The goal of the study is to develop strategies to relieve congestion, reduce incidents, improve emergency access, and improve vehicle, freight, and transit travel times.



Funding Source		STBG-LU		Program			Local Hwy - Urban		Local Match 7.34%	
Cost Year*	Preliminary Engineering	Preliminary Engineering Consulting	Right-of-Way	Utilities	Construction Engineering	Construction	Total	Federal Share	Local Share	
2027	0	140	0	0	0	0	140	130	10	
<b>Fund Totals:</b>	0	140	0	0	0	0	140	130	10	

## Study, Transportation System Management and Operations Plan, COMPASS

Regionally Significant:

TIP Achievement:

Key #: 23678

Support

Requesting Agency: COMPASS

Project Year: 2027-2028

Total Previous Allocations: \$0

Total Programmed Budget: \$400

Total Cost (Prev. + Prog.): \$400

### Project Description

Update the Transportation System Management and Operations (TSMO) and Intelligent Transportation System (ITS) Plan to cooperatively manage and operate the region's multi-modal transportation system to improve safety, efficiency, and reliability. Special focus will develop a Transportation Demand Management (TDM) Plan with strategies to give commuters more options for how and when they commute. KN23677 has been merged with this.



Funding Source		STBG-TMA		Program			Local Hwy - Transportation Management Area		Local Match 7.34%	
Cost Year*	Preliminary Engineering	Preliminary Engineering Consulting	Right-of-Way	Utilities	Construction Engineering	Construction	Total	Federal Share	Local Share	
2027	0	262	0	0	0	0	262	243	19	
2028	0	138	0	0	0	0	138	128	10	
<b>Fund Totals:</b>	0	400	0	0	0	0	400	371	29	

\*PD = Preliminary Development (projects with development activity but no programmed year of construction)



## Study, Travel Characteristics Study, COMPASS

Regionally Significant:

TIP Achievement:

Key #: 24224

Support

Requesting Agency: COMPASS

Project Year: PD

Total Previous Allocations: \$0

Total Programmed Budget: \$1,500

Total Cost (Prev. + Prog.): \$1,500

### Project Description

This project will collect local travel data from households (household travel survey) and users of VRT's fixed route system (transit on-board survey) to update the regional travel demand model. The household travel survey will collect data within Ada and Canyon Counties and possibly the cities in surrounding counties such as Payette County, Gem County, Boise County, Elmore County, and Owyhee County. This project will also include additional data collection to supplement this effort.



Funding Source STBG-TMA			Program Local Hwy - Transportation Management Area					Local Match 7.34%	
Cost Year*	Preliminary Engineering	Preliminary Engineering Consulting	Right-of-Way	Utilities	Construction Engineering	Construction	Total	Federal Share	Local Share
PD	0	1,500	0	0	0	0	1,500	1,390	110
<b>Fund Totals:</b>	0	1,500	0	0	0	0	1,500	1,390	110

## Swan Falls Road, Shortline Street to Avalon Street, Kuna

Regionally Significant:

TIP Achievement:

Key #: NEW17

Open Space

Requesting Agency: ACHD

Health

Project Year: PD

Active Transportation

Total Previous Allocations: \$0

Total Programmed Budget: \$0

Total Cost (Prev. + Prog.): \$0

Bridge

### Project Description

Widen Swan Falls Road from Shortline Street to Avalon Street in the City of Kuna from two lanes to five lanes. Work includes pedestrian and bicycle facilities and replacing and widening a 1940's bridge over Indian Creek from two lanes to four lanes. The project is in early development and the cost and timing are not yet known.



Funding Source Local (Regionally Significant)			Program Hwy - Local Partnerships					Local Match 100.00%	
Cost Year*	Preliminary Engineering	Preliminary Engineering Consulting	Right-of-Way	Utilities	Construction Engineering	Construction	Total	Federal Share	Local Share
	0		0		0		0	0	0
<b>Fund Totals:</b>	0	0	0	0	0	0	0	0	0

## Transit - Acquisition of Service, Boise Area, VRT

Regionally Significant:

TIP Achievement:

**Key # : 19691**

Public Transportation

Requesting Agency: Valley Regional Transit

Project Year: 2025-2029

Total Previous Allocations: \$0

Total Programmed Budget: \$3,125

Total Cost (Prev. + Prog.): \$3,125

**Project Description**

Provide transportation services through local human service organizations who work with the elderly and persons with disabilities in the Boise Urban Area. See Valley Regional Transit's Program of Projects for more details on current year projects and the Transportation Development Plan for long-term vision.



Funding Source		FTA 5310 LU		Program			Transit Capital		Local Match 20.00%	
Cost Year*	Preliminary Engineering	Preliminary Engineering Consulting	Right-of-Way	Utilities	Construction Engineering	Construction	Total	Federal Share	Local Share	
2025	0	0	0	0	0	625	625	500	125	
2026	0	0	0	0	0	625	625	500	125	
2027	0	0	0	0	0	625	625	500	125	
2028	0	0	0	0	0	625	625	500	125	
2029	0	0	0	0	0	625	625	500	125	
<b>Fund Totals:</b>	0	0	0	0	0	<b>3,125</b>	<b>3,125</b>	<b>2,500</b>	<b>625</b>	

## Transit - Acquisition of Service, Nampa Area, VRT

Regionally Significant:

TIP Achievement:

**Key # : 19464a**

Public Transportation

Requesting Agency: Valley Regional Transit

Project Year: 2025-2029

Total Previous Allocations: \$0

Total Programmed Budget: \$2,413

Total Cost (Prev. + Prog.): \$2,413

**Project Description**

Provide transportation services through local human service organizations who work with the elderly and persons with disabilities in the Nampa Urban Area. Additional details about this program are included in ITD's programming documents. See Valley Regional Transit's Program of Projects for more details on current year projects and the Transportation Development Plan for long-term vision.



Funding Source		FTA 5310 SU		Program			Transit Capital		Local Match 20.00%	
Cost Year*	Preliminary Engineering	Preliminary Engineering Consulting	Right-of-Way	Utilities	Construction Engineering	Construction	Total	Federal Share	Local Share	
2025	0	0	0	0	0	397	397	318	79	
2026	0	0	0	0	0	504	504	403	101	
2027	0	0	0	0	0	504	504	403	101	
2028	0	0	0	0	0	504	504	403	101	
2029	0	0	0	0	0	504	504	403	101	
<b>Fund Totals:</b>	0	0	0	0	0	<b>2,413</b>	<b>2,413</b>	<b>1,930</b>	<b>483</b>	

\*PD = Preliminary Development (projects with development activity but no programmed year of construction)

## Transit - Capital Replacements, Rural Areas, TVT

Regionally Significant:

Key # : 19380d

Requesting Agency: Treasure Valley Transit

Project Year: 2025

Total Previous Allocations: \$0

Total Programmed Budget: \$2,879

Total Cost (Prev. + Prog.): \$2,879

### Project Description

Replace vehicles and equipment used in the southwest Idaho region, including Ada and Canyon Counties.

### TIP Achievement:

Public Transportation

Transit Asset Management



Funding Source		FTA 5311						Program		Transit Capital CARES		Local Match 0.00%	
Cost Year*	Preliminary Engineering	Preliminary Engineering Consulting	Right-of-Way	Utilities	Construction Engineering	Construction	Total	Federal Share	Local Share				
2025	0	0	0	0	0	2,879	2,879	2,879	0				
<b>Fund Totals:</b>	0	0	0	0	0	2,879	2,879	2,879	0				

## Transit - Capital Replacements, TVT

Regionally Significant:

Key # : 20136b

Requesting Agency: Treasure Valley Transit

Project Year: 2025-2026

Total Previous Allocations: \$0

Total Programmed Budget: \$3,708

Total Cost (Prev. + Prog.): \$3,708

### Project Description

Replace vehicles and equipment used in the southwest Idaho region, including Ada and Canyon Counties.

### TIP Achievement:

Public Transportation

Transit Asset Management



Funding Source		FTA 5339 R						Program		Transit Capital		Local Match 20.00%	
Cost Year*	Preliminary Engineering	Preliminary Engineering Consulting	Right-of-Way	Utilities	Construction Engineering	Construction	Total	Federal Share	Local Share				
2025	0	0	0	0	0	1,854	1,854	1,483	371				
2026	0	0	0	0	0	1,854	1,854	1,483	371				
<b>Fund Totals:</b>	0	0	0	0	0	3,708	3,708	2,966	742				

## Transit - Fixed Line Service, Rural Areas, TVT

Regionally Significant:

TIP Achievement:

Key #: 19983

Public Transportation

Requesting Agency: Treasure Valley Transit

Project Year: 2025-2026

Total Previous Allocations: \$0

Total Programmed Budget: \$8,974

Total Cost (Prev. + Prog.): \$8,974

### Project Description

Fixed line operations services in rural areas of southwest Idaho, including Ada and Canyon Counties for all groups, including but not limited to, older adults, persons with disabilities, youth, low income, non-drivers, minority groups, veterans, and refugee populations. Additional details about this program are included in Idaho Transportation Department's programming documents.



Funding Source		Program						Local Match 50.00%	
FTA 5311		Transit Operations							
Cost Year*	Preliminary Engineering	Preliminary Engineering Consulting	Right-of-Way	Utilities	Construction Engineering	Construction	Total	Federal Share	Local Share
2025	0	0	0	0	0	4,487	4,487	2,244	2,244
2026	0	0	0	0	0	4,487	4,487	2,244	2,244
<b>Fund Totals:</b>	0	0	0	0	0	<b>8,974</b>	<b>8,974</b>	<b>4,487</b>	<b>4,487</b>

## Transit - Operations - Fixed Route and Mobility Management, Nampa Area, VRT

Regionally Significant:

TIP Achievement:

Key #: 18786

Public Transportation

Requesting Agency: Valley Regional Transit

Project Year: 2025-2029

Total Previous Allocations: \$0

Total Programmed Budget: \$7,540

Total Cost (Prev. + Prog.): \$7,540

### Project Description

Provide for fixed route and mobility management operations and services in the Nampa Urban Area. See Valley Regional Transit's Program of Projects for more details. See Valley Regional Transit's Program of Projects for more details on current year projects and the Transportation Development Plan for long-term vision.



Funding Source		Program						Local Match 50.00%	
FTA 5307 SU		Transit Operations							
Cost Year*	Preliminary Engineering	Preliminary Engineering Consulting	Right-of-Way	Utilities	Construction Engineering	Construction	Total	Federal Share	Local Share
2025	0	0	0	0	0	1,508	1,508	754	754
2026	0	0	0	0	0	1,508	1,508	754	754
2027	0	0	0	0	0	1,508	1,508	754	754
2028	0	0	0	0	0	1,508	1,508	754	754
2029	0	0	0	0	0	1,508	1,508	754	754
<b>Fund Totals:</b>	0	0	0	0	0	<b>7,540</b>	<b>7,540</b>	<b>3,770</b>	<b>3,770</b>

## Transit - Operations - Mobility Management, Boise Area, VRT

Regionally Significant:

TIP Achievement:

Key # : 19041

Public Transportation

Requesting Agency: Valley Regional Transit

Project Year: 2025-2029

Total Previous Allocations: \$0

Total Programmed Budget: \$22,426

Total Cost (Prev. + Prog.): \$22,426

Project Description

Provide operations for mobility management programs in the Boise Urban Area. See Valley Regional Transit's Program of Projects for more details on current year projects and the Transportation Development Plan for long-term vision.



Funding Source		FTA 5307 LU						Program		Transit Operations		Local Match 50.00%	
Cost Year*	Preliminary Engineering	Preliminary Engineering Consulting	Right-of-Way	Utilities	Construction Engineering	Construction	Total	Federal Share	Local Share				
2025	0	0	0	0	0	5,674	5,674	2,837	2,837				
2026	0	0	0	0	0	4,188	4,188	2,094	2,094				
2027	0	0	0	0	0	4,188	4,188	2,094	2,094				
2028	0	0	0	0	0	4,188	4,188	2,094	2,094				
2029	0	0	0	0	0	4,188	4,188	2,094	2,094				
<b>Fund Totals:</b>	0	0	0	0	0	<b>22,426</b>	<b>22,426</b>	<b>11,213</b>	<b>11,213</b>				

## Transit - Operations, Kuna Senior Center

Regionally Significant:

TIP Achievement:

Key # : 19464f

Public Transportation

Requesting Agency: Kuna Senior Center

Project Year: 2025-2026

Total Previous Allocations: \$0

Total Programmed Budget: \$80

Total Cost (Prev. + Prog.): \$80

Project Description

To supplement the operations costs for the Kuna Senior Center transportation program in the City of Kuna.



Funding Source		FTA 5310 R						Program		Transit Operations		Local Match 50.00%	
Cost Year*	Preliminary Engineering	Preliminary Engineering Consulting	Right-of-Way	Utilities	Construction Engineering	Construction	Total	Federal Share	Local Share				
2025	0	0	0	0	0	40	40	20	20				
2026	0	0	0	0	0	40	40	20	20				
<b>Fund Totals:</b>	0	0	0	0	0	<b>80</b>	<b>80</b>	<b>40</b>	<b>40</b>				

\*PD = Preliminary Development (projects with development activity but no programmed year of construction)

## Transit - Operations, Parma Senior Center

Regionally Significant:

TIP Achievement:

Key #: 19464h

Public Transportation

Requesting Agency: Parma Senior Center

Project Year: 2025-2026

Total Previous Allocations: \$0

Total Programmed Budget: \$50

Total Cost (Prev. + Prog.): \$50

Project Description

To supplement the operations costs for the Parma Senior Center transportation program in the City of Parma.



Funding Source		FTA 5310 R						Program		Transit Operations		Local Match 50.00%	
Cost Year*	Preliminary Engineering	Preliminary Engineering Consulting	Right-of-Way	Utilities	Construction Engineering	Construction	Total	Federal Share	Local Share				
2025	0	0	0	0	0	26	26	13	13				
2026	0	0	0	0	0	24	24	12	12				
<b>Fund Totals:</b>	0	0	0	0	0	50	50	25	25				

## Transit - Operations, Rural Areas, TVT

Regionally Significant:

TIP Achievement:

Key #: 19380e

Public Transportation

Requesting Agency: Treasure Valley Transit

Project Year: 2025-2026

Total Previous Allocations: \$0

Total Programmed Budget: \$1,715

Total Cost (Prev. + Prog.): \$1,715

Project Description

Operate rural transit services in the Southwest Idaho region, including in rural Ada and Canyon Counties.



Funding Source		FTA 5311						Program		Transit Capital CARES		Local Match 0.00%	
Cost Year*	Preliminary Engineering	Preliminary Engineering Consulting	Right-of-Way	Utilities	Construction Engineering	Construction	Total	Federal Share	Local Share				
2025	0	0	0	0	0	858	858	858	0				
2026	0	0	0	0	0	857	857	857	0				
<b>Fund Totals:</b>	0	0	0	0	0	1,715	1,715	1,715	0				

## Transit - Preventive Maintenance and Demand Response, Nampa Area, VRT

Regionally Significant:

**TIP Achievement:**

**Key # :** 18914

Public Transportation

**Requesting Agency:** Valley Regional Transit

Transit Asset Management

**Project Year:** 2025-2029

**Total Previous Allocations:** \$0

**Total Programmed Budget:** \$4,095

**Total Cost (Prev. + Prog.):** \$4,095

**Project Description**

Provide preventive maintenance and complementary paratransit to sustain vehicle and facility safety and security in the Nampa Urban Area. See Valley Regional Transit's Program of Projects for more details on current year projects and the Transportation Development Plan for long-term vision.



Funding Source		FTA 5307 SU		Program			Transit Capital		Local Match 20.00%	
Cost Year*	Preliminary Engineering	Preliminary Engineering Consulting	Right-of-Way	Utilities	Construction Engineering	Construction	Total	Federal Share	Local Share	
2025	0	0	0	0	0	819	819	655	164	
2026	0	0	0	0	0	819	819	655	164	
2027	0	0	0	0	0	819	819	655	164	
2028	0	0	0	0	0	819	819	655	164	
2029	0	0	0	0	0	819	819	655	164	
<b>Fund Totals:</b>	0	0	0	0	0	<b>4,095</b>	<b>4,095</b>	<b>3,276</b>	<b>819</b>	

## Transit - Preventive Maintenance and Paratransit, Boise Area, VRT

Regionally Significant:

**TIP Achievement:**

**Key # :** 19137

Public Transportation

**Requesting Agency:** Valley Regional Transit

Transit Asset Management

**Project Year:** 2025-2029

**Total Previous Allocations:** \$0

**Total Programmed Budget:** \$10,145

**Total Cost (Prev. + Prog.):** \$10,145

**Project Description**

Provide preventive maintenance and complementary paratransit operation services to sustain vehicle and facility safety and security in the Boise Urban Area. See Valley Regional Transit's Program of Projects for more details. See Valley Regional Transit's Program of Projects for more details on current year projects and the Transportation Development Plan for long-term vision.



Funding Source		FTA 5307 LU		Program			Transit Capital		Local Match 20.00%	
Cost Year*	Preliminary Engineering	Preliminary Engineering Consulting	Right-of-Way	Utilities	Construction Engineering	Construction	Total	Federal Share	Local Share	
2025	0	0	0	0	0	2,029	2,029	1,623	406	
2026	0	0	0	0	0	2,029	2,029	1,623	406	
2027	0	0	0	0	0	2,029	2,029	1,623	406	
2028	0	0	0	0	0	2,029	2,029	1,623	406	
2029	0	0	0	0	0	2,029	2,029	1,623	406	
<b>Fund Totals:</b>	0	0	0	0	0	<b>10,145</b>	<b>10,145</b>	<b>8,116</b>	<b>2,029</b>	

\*PD = Preliminary Development (projects with development activity but no programmed year of construction)

## Transit - Purchase of Service, Rural Areas, TVT

Regionally Significant:

TIP Achievement:

Key #: 19464b

Public Transportation

Requesting Agency: Treasure Valley Transit

Project Year: 2025-2026

Total Previous Allocations: \$0

Total Programmed Budget: \$325

Total Cost (Prev. + Prog.): \$325

Project Description

Provide transportation services through Treasure Valley Transit in rural areas of Southwest Idaho, including Canyon County, for services in FY2025 and FY2026. Additional details about this program are included in ITD's programming documents.



Funding Source		FTA 5310 R						Program		Transit Operations		Local Match 20.00%	
Cost Year*	Preliminary Engineering	Preliminary Engineering Consulting	Right-of-Way	Utilities	Construction Engineering	Construction	Total	Federal Share	Local Share				
2025	0	0	0	0	0	163	163	130	33				
2026	0	0	0	0	0	162	162	130	32				
<b>Fund Totals:</b>	0	0	0	0	0	325	325	260	65				

## Transit - Purchase of Service, Rural Areas, VRT

Regionally Significant:

TIP Achievement:

Key #: 19464c

Public Transportation

Requesting Agency: Valley Regional Transit

Project Year: 2025-2026

Total Previous Allocations: \$0

Total Programmed Budget: \$183

Total Cost (Prev. + Prog.): \$183

Project Description

Provide transportation services through Valley Regional Transit in rural areas of Ada and Canyon Counties, for services in FY2025 and FY2026. Additional details about this program are included in ITD's programming documents.



Funding Source		FTA 5310 R						Program		Transit Operations		Local Match 20.00%	
Cost Year*	Preliminary Engineering	Preliminary Engineering Consulting	Right-of-Way	Utilities	Construction Engineering	Construction	Total	Federal Share	Local Share				
2025	0	0	0	0	0	91	91	73	18				
2026	0	0	0	0	0	92	92	74	18				
<b>Fund Totals:</b>	0	0	0	0	0	183	183	146	37				

\*PD = Preliminary Development (projects with development activity but no programmed year of construction)



## Transit - Rolling Stock, Infrastructure, and Technology, Boise Area, VRT

Regionally Significant:

TIP Achievement:

Key #: 18788

Public Transportation

Requesting Agency: Valley Regional Transit

Transit Asset Management

Project Year: 2025-2029

Total Previous Allocations: \$0

Total Programmed Budget: \$1,340

Total Cost (Prev. + Prog.): \$1,340

**Project Description**

Fund capital replacement (identified in the Transit Asset Management Plan) or expansion projects, such as rolling stock, infrastructure, and technology, in the Boise Urban Area. See Valley Regional Transit's Program of Projects for more details on current year projects and the Transportation Development Plan for long-term vision.



Funding Source		FTA 5307 LU		Program			Transit Capital		Local Match 20.00%	
Cost Year*	Preliminary Engineering	Preliminary Engineering Consulting	Right-of-Way	Utilities	Construction Engineering	Construction	Total	Federal Share	Local Share	
2025	0	0	0	0	0	268	268	214	54	
2026	0	0	0	0	0	268	268	214	54	
2027	0	0	0	0	0	268	268	214	54	
2028	0	0	0	0	0	268	268	214	54	
2029	0	0	0	0	0	268	268	214	54	
<b>Fund Totals:</b>	0	0	0	0	0	<b>1,340</b>	<b>1,340</b>	<b>1,072</b>	<b>268</b>	

## Transit - Rolling Stock, Infrastructure, and Technology, Boise Area, VRT

Regionally Significant:

TIP Achievement:

Key #: 19122

Public Transportation

Requesting Agency: Valley Regional Transit

Transit Asset Management

Project Year: 2025-2029

Total Previous Allocations: \$0

Total Programmed Budget: \$3,044

Total Cost (Prev. + Prog.): \$3,044

**Project Description**

Fund capital replacement (identified in the Transit Asset Management Plan) or expansion projects, such as rolling stock, infrastructure, and technology, in the Boise Urban Area. See Valley Regional Transit's Program of Projects for more details on current year projects and the Transportation Development Plan for long-term vision.



Funding Source		FTA 5339 LU		Program			Transit Capital		Local Match 20.00%	
Cost Year*	Preliminary Engineering	Preliminary Engineering Consulting	Right-of-Way	Utilities	Construction Engineering	Construction	Total	Federal Share	Local Share	
2025	0	0	0	0	0	720	720	576	144	
2026	0	0	0	0	0	638	638	510	128	
2027	0	0	0	0	0	562	562	450	112	
2028	0	0	0	0	0	562	562	450	112	
2029	0	0	0	0	0	562	562	450	112	
<b>Fund Totals:</b>	0	0	0	0	0	<b>3,044</b>	<b>3,044</b>	<b>2,435</b>	<b>609</b>	

\*PD = Preliminary Development (projects with development activity but no programmed year of construction)

**Transit - Rolling Stock, Infrastructure, and Technology, Boise Area, VRT – FY2025**

Regionally Significant:

**TIP Achievement:**

Key #: 21903

Public Transportation

Requesting Agency: Valley Regional Transit

Transit Asset Management

Project Year: 2025

Total Previous Allocations: \$0

Total Programmed Budget: \$1,832

Total Cost (Prev. + Prog.): \$1,832

**Project Description**

Fund capital replacement projects, such as rolling stock, infrastructure, and technology, identified in the Transit Asset Management Plan in FY2025 in the Boise Urban Area. See Valley Regional Transit's Program of Projects for more details on current year projects and the Transportation Development Plan for long-term vision.



Funding Source			Program					Local Match 7.34%	
STBG-TMA	Local Hwy - Transportation Management Area							Federal Share	Local Share
Cost Year*	Preliminary Engineering	Preliminary Engineering Consulting	Right-of-Way	Utilities	Construction Engineering	Construction	Total		
2025	0	0	0	0	0	1,832	1,832	1,698	134
<b>Fund Totals:</b>	0	0	0	0	0	1,832	1,832	1,698	134

**Transit - Rolling Stock, Infrastructure, and Technology, Boise Area, VRT – FY2026**

Regionally Significant:

**TIP Achievement:**

Key #: 22393

Public Transportation

Requesting Agency: Valley Regional Transit

Transit Asset Management

Project Year: 2026

Total Previous Allocations: \$0

Total Programmed Budget: \$1,832

Total Cost (Prev. + Prog.): \$1,832

**Project Description**

Fund capital replacement projects, such as rolling stock, infrastructure, and technology, identified in the Transit Asset Management Plan in FY2026 in the Boise Urban Area. See Valley Regional Transit's Program of Projects for more details on current year projects and the Transportation Development Plan for long-term vision.



Funding Source			Program					Local Match 7.34%	
STBG-TMA	Local Hwy - Transportation Management Area							Federal Share	Local Share
Cost Year*	Preliminary Engineering	Preliminary Engineering Consulting	Right-of-Way	Utilities	Construction Engineering	Construction	Total		
2026	0	0	0	0	0	1,832	1,832	1,698	134
<b>Fund Totals:</b>	0	0	0	0	0	1,832	1,832	1,698	134

\*PD = Preliminary Development (projects with development activity but no programmed year of construction)

## Transit - Rolling Stock, Infrastructure, and Technology, Boise Area, VRT – FY2027

Regionally Significant:

**TIP Achievement:**

Key #: 22815

Public Transportation

Requesting Agency: Valley Regional Transit

Transit Asset Management

Project Year: 2027

Total Previous Allocations: \$0

Total Programmed Budget: \$1,519

Total Cost (Prev. + Prog.): \$1,519

**Project Description**

Fund capital replacement projects, such as rolling stock, infrastructure, and technology, identified in the Transit Asset Management Plan in 2027 in the Boise Urban Area. See Valley Regional Transit's Program of Projects for more details on current year projects and the Transportation Development Plan for long-term vision.



Funding Source			Program					Local Match 7.34%	
STBG-TMA	Local Hwy - Transportation Management Area								
Cost Year*	Preliminary Engineering	Preliminary Engineering Consulting	Right-of-Way	Utilities	Construction Engineering	Construction	Total	Federal Share	Local Share
2027	0	0	0	0	0	1,519	1,519	1,408	111
<b>Fund Totals:</b>	0	0	0	0	0	1,519	1,519	1,408	111

## Transit - Rolling Stock, Infrastructure, and Technology, Boise Area, VRT – FY2028

Regionally Significant:

**TIP Achievement:**

Key #: 23671

Public Transportation

Requesting Agency: Valley Regional Transit

Transit Asset Management

Project Year: 2028

Total Previous Allocations: \$0

Total Programmed Budget: \$1,487

Total Cost (Prev. + Prog.): \$1,487

**Project Description**

Fund capital replacement projects, such as rolling stock, infrastructure, and technology, identified in the Transit Asset Management Plan in FY2028 in the Boise Urban Area. See Valley Regional Transit's Program of Projects for more details on current year projects and the Transportation Development Plan for long-term vision.



Funding Source			Program					Local Match 7.34%	
STBG-TMA	Local Hwy - Transportation Alternatives								
Cost Year*	Preliminary Engineering	Preliminary Engineering Consulting	Right-of-Way	Utilities	Construction Engineering	Construction	Total	Federal Share	Local Share
2028	0	0	0	0	0	1,487	1,487	1,378	109
<b>Fund Totals:</b>	0	0	0	0	0	1,487	1,487	1,378	109

\*PD = Preliminary Development (projects with development activity but no programmed year of construction)

## Transit - Rolling Stock, Infrastructure, and Technology, Boise Area, VRT – FY2029

Regionally Significant:

**TIP Achievement:**

Key #: 23673

Public Transportation

Requesting Agency: Valley Regional Transit

Transit Asset Management

Project Year: 2029

Total Previous Allocations: \$0

Total Programmed Budget: \$1,456

Total Cost (Prev. + Prog.): \$1,456

**Project Description**

Fund capital replacement projects, such as rolling stock, infrastructure, and technology, identified in the Transit Asset Management Plan in FY2029 in the Boise Urban Area. See Valley Regional Transit's Program of Projects for more details on current year projects and the Transportation Development Plan for long-term vision.



Funding Source			Program					Local Match 7.34%	
STBG-TMA			Local Hwy - Transportation Alternatives						
Cost Year*	Preliminary Engineering	Preliminary Engineering Consulting	Right-of-Way	Utilities	Construction Engineering	Construction	Total	Federal Share	Local Share
2029	0	0	0	0	0	1,456	1,456	1,349	107
<b>Fund Totals:</b>	0	0	0	0	0	1,456	1,456	1,349	107

## Transit - Rolling Stock, Infrastructure, and Technology, Boise Area, VRT – FY2030

Regionally Significant:

**TIP Achievement:**

Key #: 24220

Public Transportation

Requesting Agency: Valley Regional Transit

Transit Asset Management

Project Year: 2030

Total Previous Allocations: \$0

Total Programmed Budget: \$1,457

Total Cost (Prev. + Prog.): \$1,457

**Project Description**

Fund capital replacement projects, such as rolling stock, infrastructure, and technology, identified in the Transit Asset Management Plan in FY2030 in the Boise Urban Area. See Valley Regional Transit's Program of Projects for more details on current year projects and the Transportation Development Plan for long-term vision.



Funding Source			Program					Local Match 7.34%	
STBG-TMA			Local Hwy - Transportation Management Area						
Cost Year*	Preliminary Engineering	Preliminary Engineering Consulting	Right-of-Way	Utilities	Construction Engineering	Construction	Total	Federal Share	Local Share
2030	0	0	0	0	0	1,457	1,457	1,350	107
<b>Fund Totals:</b>	0	0	0	0	0	1,457	1,457	1,350	107

\*PD = Preliminary Development (projects with development activity but no programmed year of construction)

## Transit - Rolling Stock, Infrastructure, and Technology, Boise Area, VRT – FY2031

Regionally Significant:

TIP Achievement:

Key #: ORN24643

Public Transportation

Requesting Agency: Valley Regional Transit

Transit Asset Management

Project Year: 2031

Total Previous Allocations: \$0

Total Programmed Budget: \$1,457

Total Cost (Prev. + Prog.): \$1,457

Project Description

Fund capital replacement projects, such as rolling stock, infrastructure, and technology, identified in the Transit Asset Management Plan in FY2031 in the Boise Urban Area. See Valley Regional Transit's Program of Projects for more details on current year projects and the Transportation Development Plan for long-term vision.



Funding Source		STBG-TMA		Program				Local Hwy - Transportation Management Area		Local Match 7.34%	
Cost Year*	Preliminary Engineering	Preliminary Engineering Consulting	Right-of-Way	Utilities	Construction Engineering	Construction	Total	Federal Share	Local Share		
2031	0	0	0	0	0	1,457	1,457	1,350	107		
<b>Fund Totals:</b>	0	0	0	0	0	1,457	1,457	1,350	107		

## Transit - Rolling Stock, Infrastructure, and Technology, Nampa Area, VRT

Regionally Significant:

TIP Achievement:

Key #: 18781

Public Transportation

Requesting Agency: Valley Regional Transit

Transit Asset Management

Project Year: 2025-2029

Total Previous Allocations: \$0

Total Programmed Budget: \$6,600

Total Cost (Prev. + Prog.): \$6,600

Project Description

Fund capital replacement, identified in the Transit Asset Management Plan, or expansion projects, such as rolling stock, infrastructure, and technology in the Nampa Urban Area. See Valley Regional Transit's Program of Projects for more details on current year projects and the Transportation Development Plan for long-term vision.



Funding Source		FTA 5307 SU		Program				Transit Capital		Local Match 20.00%	
Cost Year*	Preliminary Engineering	Preliminary Engineering Consulting	Right-of-Way	Utilities	Construction Engineering	Construction	Total	Federal Share	Local Share		
2025	0	0	0	0	0	1,320	1,320	1,056	264		
2026	0	0	0	0	0	1,320	1,320	1,056	264		
2027	0	0	0	0	0	1,320	1,320	1,056	264		
2028	0	0	0	0	0	1,320	1,320	1,056	264		
2029	0	0	0	0	0	1,320	1,320	1,056	264		
<b>Fund Totals:</b>	0	0	0	0	0	6,600	6,600	5,280	1,320		

\*PD = Preliminary Development (projects with development activity but no programmed year of construction)

## Transit - Rolling Stock, Infrastructure, and Technology, Nampa Area, VRT

Regionally Significant:

**TIP Achievement:**

**Key # :** 20136e

Public Transportation

**Requesting Agency:** Valley Regional Transit

Transit Asset Management

**Project Year:** 2025-2029

**Total Previous Allocations:** \$0

**Total Programmed Budget:** \$1,615

**Total Cost (Prev. + Prog.):** \$1,615

**Project Description**

Fund capital replacement (identified in the Transit Asset Management Plan) or expansion projects, such as rolling stock, infrastructure, and technology, in the Nampa Urban Area. See Valley Regional Transit's Program of Projects for more details on current year projects and the Transportation Development Plan for long-term vision.



Funding Source		FTA 5339 SU		Program			Transit Capital		Local Match 20.00%	
Cost Year*	Preliminary Engineering	Preliminary Engineering Consulting	Right-of-Way	Utilities	Construction Engineering	Construction	Total	Federal Share	Local Share	
2025	0	0	0	0	0	323	323	258	65	
2026	0	0	0	0	0	323	323	258	65	
2027	0	0	0	0	0	323	323	258	65	
2028	0	0	0	0	0	323	323	258	65	
2029	0	0	0	0	0	323	323	258	65	
<b>Fund Totals:</b>	0	0	0	0	0	<b>1,615</b>	<b>1,615</b>	<b>1,292</b>	<b>323</b>	

## Transit - State Street Premium Corridor, Part 2, Boise Area, VRT

Regionally Significant:

**TIP Achievement:**

**Key # :** 23179

Open Space

**Requesting Agency:** Valley Regional Transit

Health

**Project Year:** 2024-2025

Active Transportation

**Total Previous Allocations:** \$3,159

**Total Programmed Budget:** \$8,321

**Total Cost (Prev. + Prog.):** \$11,480

Public Transportation

**Project Description**

Project will construct transit, pedestrian, and bicycle facilities along a six and one-half mile section of State Street (State Highway 44) from Bogart Lane to Downtown Boise in the Cities of Boise and Garden City. The project includes accessible bus stops, on-route charging, real-time bus arrival displays, ticketing machines, lighting, a multi-use pathway, wheelchair ramps and access, and bicycle and additional street crossings. The project will benefit vulnerable populations by improving transit speed and reliability, enhancing accessibility and safety at and near transit stops, and increasing the comfort and ease of non-motorized and transit travel.



Funding Source		RAISE		Program			Hwy - Discretionary		Local Match 20.00%	
Cost Year*	Preliminary Engineering	Preliminary Engineering Consulting	Right-of-Way	Utilities	Construction Engineering	Construction	Total	Federal Share	Local Share	
2025	0	0	0	0	0	8,321	8,321	6,657	1,664	
<b>Fund Totals:</b>	0	0	0	0	0	<b>8,321</b>	<b>8,321</b>	<b>6,657</b>	<b>1,664</b>	

\*PD = Preliminary Development (projects with development activity but no programmed year of construction)

## Transit - Vehicle Replacement, ACHD

Regionally Significant:

Key #: 20136f

Requesting Agency: ACHD

Project Year: 2025-2026

Total Previous Allocations: \$0

Total Programmed Budget: \$983

Total Cost (Prev. + Prog.): \$983

### Project Description

Replace 15 Ada County Highway District Commuteride vans. The vans serve a six-county area of southwest Idaho serving an average of 500 commuters annually. Routes must start, end, or pass-through Ada County.

### TIP Achievement:

Public Transportation

Transit Asset Management



Funding Source		Program					Transit Capital		Local Match 20.00%	
Cost Year*	Preliminary Engineering	Preliminary Engineering Consulting	Right-of-Way	Utilities	Construction Engineering	Construction	Total	Federal Share	Local Share	
2025	0	0	0	0	0	492	492	394	98	
2026	0	0	0	0	0	491	491	393	98	
<b>Fund Totals:</b>	0	0	0	0	0	<b>983</b>	<b>983</b>	<b>786</b>	<b>197</b>	

## Transit - Vehicle Replacements, VRT

Regionally Significant:

Key #: 23970

Requesting Agency: Valley Regional Transit

Project Year: 2024-2025

Total Previous Allocations: \$1,841

Total Programmed Budget: \$18,160

Total Cost (Prev. + Prog.): \$20,001

### Project Description

Procure eight electric expansion vehicles, four depot chargers, and install eight on-route chargers at Main Street Station and associated electrical infrastructure and workforce training for the transit system in the Boise Urban Area. Funds are FY2022 competitive program for low or no emission vehicles.

### TIP Achievement:

Transit Asset Management



Funding Source		Program					Transit Capital		Local Match 13.07%	
Cost Year*	Preliminary Engineering	Preliminary Engineering Consulting	Right-of-Way	Utilities	Construction Engineering	Construction	Total	Federal Share	Local Share	
2025	0	0	0	0	0	18,160	18,160	15,786	2,374	
<b>Fund Totals:</b>	0	0	0	0	0	<b>18,160</b>	<b>18,160</b>	<b>15,786</b>	<b>2,374</b>	

## US 20/26 (Broadway Avenue), Sealcoat, Boise

Regionally Significant:

Key #: ORN24569

Requesting Agency: ITD

Project Year: 2030

Total Previous Allocations: \$0

Total Programmed Budget: \$634

Total Cost (Prev. + Prog.): \$634

### Project Description

Improve the pavement condition using a hot chip seal treatment on US 20/26 (Broadway Avenue) from West University Drive to 800 feet south of Federal Way in the City of Boise to preserve the roadway pavement.



### TIP Achievement:

Asset Management

Safety

Funding Source		NHPP		Program			State Hwy - Pavement Preservation		Local Match 7.34%	
Cost Year*	Preliminary Engineering	Preliminary Engineering Consulting	Right-of-Way	Utilities	Construction Engineering	Construction	Total	Federal Share	Local Share	
2026	16	0	0	0	0	0	16	15	1	
2030	0	0	0	0	72	546	618	573	45	
<b>Fund Totals:</b>	<b>16</b>	<b>0</b>	<b>0</b>	<b>0</b>	<b>72</b>	<b>546</b>	<b>634</b>	<b>587</b>	<b>47</b>	

## US 20/26 (Chinden Boulevard), I-184 to Joplin Road, Ada County

Regionally Significant:

Key #: ORN24575

Requesting Agency: ITD

Project Year: 2030

Total Previous Allocations: \$0

Total Programmed Budget: \$4,158

Total Cost (Prev. + Prog.): \$4,158

### Project Description

Improve the pavement using a mill and inlay treatment on US 20/26 (Chinden Boulevard) from Interstate 184 to Joplin Road in Ada County to restore and rehabilitate the roadway pavement.



### TIP Achievement:

Asset Management

Safety

Funding Source		NHPP		Program			State Hwy - Restoration		Local Match 7.34%	
Cost Year*	Preliminary Engineering	Preliminary Engineering Consulting	Right-of-Way	Utilities	Construction Engineering	Construction	Total	Federal Share	Local Share	
2026	324	0	0	0	0	0	324	300	24	
2030	0	0	0	0	230	3,604	3,834	3,553	281	
<b>Fund Totals:</b>	<b>324</b>	<b>0</b>	<b>0</b>	<b>0</b>	<b>230</b>	<b>3,604</b>	<b>4,158</b>	<b>3,853</b>	<b>305</b>	



## US 20/26 (Chinden), Phyllis Canal to North Mountain View Road, Ada and Canyon

Regionally Significant:

**TIP Achievement:**

Key # : ORN24570

Asset Management

Requesting Agency: ITD

Safety

Project Year: 2029

Total Previous Allocations: \$0

Total Programmed Budget: \$2,122

Total Cost (Prev. + Prog.): \$2,122

### Project Description

Improve the pavement using a chip seal treatment on US 20/26 (Chinden Boulevard) from the Phyllis Canal in the City of Nampa to North Mountain View Road in the City of Meridian to preserve the roadway pavement.



Funding Source		NHPP		Program			State Hwy - Pavement Preservation		Local Match 7.34%	
Cost Year*	Preliminary Engineering	Preliminary Engineering Consulting	Right-of-Way	Utilities	Construction Engineering	Construction	Total	Federal Share	Local Share	
2025	58	0	0	0	0	0	58	54	4	
2029	0	0	0	0	127	1,937	2,064	1,913	151	
<b>Fund Totals:</b>	<b>58</b>	<b>0</b>	<b>0</b>	<b>0</b>	<b>127</b>	<b>1,937</b>	<b>2,122</b>	<b>1,966</b>	<b>156</b>	

## US 20/26, Aviation Way to SH-16, Sealcoat, Ada and Canyon Counties

Regionally Significant:

**TIP Achievement:**

Key # : 24062

Asset Management

Requesting Agency: ITD

Project Year: 2027

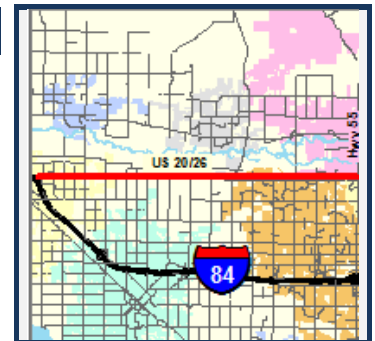
Total Previous Allocations: \$40

Total Programmed Budget: \$3,234

Total Cost (Prev. + Prog.): \$3,274

### Project Description

Sealcoat US 20/26 from Aviation Way in the City of Caldwell to State Highway 16 in Ada County. The treatment will maintain mobility by extending the life of the pavement.



Funding Source		NHPP		Program			State Hwy - Pavement Preservation		Local Match 7.34%	
Cost Year*	Preliminary Engineering	Preliminary Engineering Consulting	Right-of-Way	Utilities	Construction Engineering	Construction	Total	Federal Share	Local Share	
2027	0	0	0	0	146	3,088	3,234	2,997	237	
<b>Fund Totals:</b>	<b>0</b>	<b>0</b>	<b>0</b>	<b>0</b>	<b>146</b>	<b>3,088</b>	<b>3,234</b>	<b>2,997</b>	<b>237</b>	

## US 20/26, Middleton Road to Star Road, Eastbound, Ada and Canyon Counties

Regionally Significant:

Key #: 24310

Requesting Agency: ITD

Project Year: 2029-2030

Total Previous Allocations: \$0

Total Programmed Budget: \$43,350

Total Cost (Prev. + Prog.): \$43,350

### Project Description

Widen eastbound US 20 from Middleton Road near the City of Caldwell to Star Road near the City of Star. Improvements include two travel lanes in each direction and a center turn lane with two way left turns. Intersection improvements at the mile will include signalization.



### TIP Achievement:

System Performance

Safety

Funding Source		NHPP		Program					State Hwy - Safety & Capacity (Capacity)		Local Match 7.34%	
Cost Year*	Preliminary Engineering	Preliminary Engineering Consulting	Right-of-Way	Utilities	Construction Engineering	Construction	Total	Federal Share	Local Share			
2029	0	0	0	0	0	17,950	17,950	16,632	1,318			
2030	0	0	0	0	0	25,400	25,400	23,536	1,864			
<b>Fund Totals:</b>	0	0	0	0	0	<b>43,350</b>	<b>43,350</b>	<b>40,168</b>	<b>3,182</b>			

## US 20/26, Middleton Road to Star Road, Westbound, Ada and Canyon Counties

Regionally Significant:

Key #: 24309

Requesting Agency: ITD

Project Year: 2029-2030

Total Previous Allocations: \$0

Total Programmed Budget: \$65,000

Total Cost (Prev. + Prog.): \$65,000

### Project Description

Widen westbound US 20 from Middleton Road near the City of Caldwell to Star Road near the City of Star. Improvements include two travel lanes in each direction and a center turn lane with two way left turns. Intersection improvements at the mile will include signalization.



### TIP Achievement:

System Performance

Safety

Funding Source		NHPP		Program					State Hwy - Safety & Capacity (Capacity)		Local Match 7.34%	
Cost Year*	Preliminary Engineering	Preliminary Engineering Consulting	Right-of-Way	Utilities	Construction Engineering	Construction	Total	Federal Share	Local Share			
2029	0	0	0	0	5,000	20,000	25,000	23,165	1,835			
2030	0	0	0	0	0	40,000	40,000	37,064	2,936			
<b>Fund Totals:</b>	0	0	0	0	<b>5,000</b>	<b>60,000</b>	<b>65,000</b>	<b>60,229</b>	<b>4,771</b>			

## US-95, Parma North City Limit to I-84, Resurface, Canyon and Payette

Regionally Significant:

Key #: 23167

Requesting Agency: ITD

Project Year: 2026

Total Previous Allocations: \$110

Total Programmed Budget: \$8,863

Total Cost (Prev. + Prog.): \$8,973

### Project Description

Resurface the pavement with a mill and inlay treatment on US Highway 95 from just south of the junction with US Highway 20 near the City of Parma to just south of the junction with I-84 in Payette County (47% Canyon County and 53% Payette County).

### TIP Achievement:

Asset Management  
Pavement  
Safety



Funding Source		NHPP		Program			State Hwy - Restoration		Local Match 7.34%	
Cost Year*	Preliminary Engineering	Preliminary Engineering Consulting	Right-of-Way	Utilities	Construction Engineering	Construction	Total	Federal Share	Local Share	
2026	0	0	0	0	529	8,334	8,863	8,212	651	
<b>Fund Totals:</b>	<b>0</b>	<b>0</b>	<b>0</b>	<b>0</b>	<b>529</b>	<b>8,334</b>	<b>8,863</b>	<b>8,212</b>	<b>651</b>	

## US-95, Parma North City Limit to Junction I-84, Sealcoat, Canyon and Payette

Regionally Significant:

Key #: 24058

Requesting Agency: ITD

Project Year: 2029

Total Previous Allocations: \$0

Total Programmed Budget: \$2,677

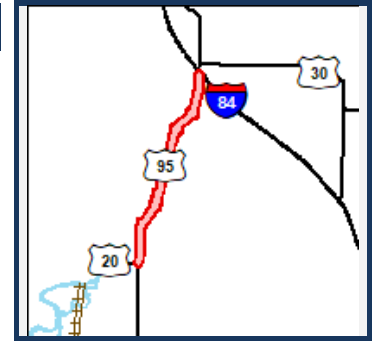
Total Cost (Prev. + Prog.): \$2,677

### Project Description

Sealcoat US-95 from just south of the junction with US Highway 20 near the City of Parma to just south of the junction with Interstate 84 in Payette County. The treatment will maintain mobility and extend the life of the pavement (48% Canyon County and 52% Payette County).

### TIP Achievement:

Asset Management



Funding Source		NHPP		Program			State Hwy - Pavement Preservation		Local Match 100.00%	
Cost Year*	Preliminary Engineering	Preliminary Engineering Consulting	Right-of-Way	Utilities	Construction Engineering	Construction	Total	Federal Share	Local Share	
2025	61	0	0	0	0	0	61	0	61	
2029	0	0	0	0	81	2,535	2,616	0	2,616	
<b>Fund Totals:</b>	<b>61</b>	<b>0</b>	<b>0</b>	<b>0</b>	<b>81</b>	<b>2,535</b>	<b>2,677</b>	<b>0</b>	<b>2,677</b>	

## US-95, Sign Face Replacement – FY2024

Regionally Significant:

TIP Achievement:

Key #: 24079

Support

Requesting Agency: ITD

Project Year: 2025

Total Previous Allocations: \$0

Total Programmed Budget: \$832

Total Cost (Prev. + Prog.): \$832

Project Description

Update and replace all sign faces along US-95 beginning at the Oregon state line through Owyhee County and Canyon County ending near the City of Payette.



Funding Source		Program					Local Match 100.00%		
State	State Highway - Safety								
Cost Year*	Preliminary Engineering	Preliminary Engineering Consulting	Right-of-Way	Utilities	Construction Engineering	Construction	Total	Federal Share	Local Share
2025	0	0	0	0	1	831	832	0	832
<b>Fund Totals:</b>	0	0	0	0	1	831	832	0	832

## US-95, Wilder to Parma, Pavement Preservation, Canyon County

Regionally Significant:

TIP Achievement:

Key #: 23162

Asset Management

Requesting Agency: ITD

Pavement

Project Year: 2026

Safety

Total Previous Allocations: \$50

Total Programmed Budget: \$1,827

Total Cost (Prev. + Prog.): \$1,877

Project Description

Sealcoat the pavement surface on US Highway 95 from Lower Pleasant Ridge Road south of the City of Wilder to just north of the cemetery in the City of Parma. The treatment will improve ride quality and extend the pavement lifespan.



Funding Source		Program					Local Match 7.34%		
NHPP	State Hwy - Pavement Preservation								
Cost Year*	Preliminary Engineering	Preliminary Engineering Consulting	Right-of-Way	Utilities	Construction Engineering	Construction	Total	Federal Share	Local Share
2026	0	0	0	0	37	1,790	1,827	1,693	134
<b>Fund Totals:</b>	0	0	0	0	37	1,790	1,827	1,693	134

\*PD = Preliminary Development (projects with development activity but no programmed year of construction)

## Ustick Road, Black Cat Road to Ten Mile Road, Meridian

Regionally Significant:

Key #: 200919

Requesting Agency: ACHD

Project Year: 2025

Total Previous Allocations: \$479

Total Programmed Budget: \$6,585

Total Cost (Prev. + Prog.): \$7,064

**TIP Achievement:**

- Health
- System Performance
- Active Transportation
- Safety



**Project Description**

Widen Ustick Road from Black Cat Road to Ten Mile Road in Ada County and the City of Meridian from two lanes to five lanes. Project includes enhanced pedestrian and bicycle facilities on both sides of the roadway.

Funding Source Local (Regionally Significant) Program Hwy - Local Partnerships								Local Match 100.00%	
Cost Year*	Preliminary Engineering	Preliminary Engineering Consulting	Right-of-Way	Utilities	Construction Engineering	Construction	Total	Federal Share	Local Share
2025	0	0	0	24	148	6,413	6,585	0	6,585
<b>Fund Totals:</b>	0	0	0	24	148	6,413	6,585	0	6,585

## Ustick Road, Owyhee Storm Avenue to Black Cat Road, Ada County

Regionally Significant:

Key #: 102502

Requesting Agency: ACHD

Project Year: 2027

Total Previous Allocations: \$488

Total Programmed Budget: \$10,999

Total Cost (Prev. + Prog.): \$11,487

**TIP Achievement:**

- System Performance
- Active Transportation
- Safety



**Project Description**

Widen Ustick Road from two lanes to five lanes from Owyhee Storm Avenue in Ada County to Black Cat Road in the City of Meridian including enhanced pedestrian and bicycle facilities on both sides of the roadway.

Funding Source Local (Regionally Significant) Program Hwy - Local Partnerships								Local Match 100.00%	
Cost Year*	Preliminary Engineering	Preliminary Engineering Consulting	Right-of-Way	Utilities	Construction Engineering	Construction	Total	Federal Share	Local Share
2025	0	181	0	0	0	0	181	0	181
2026	0	0	4,320	0	0	0	4,320	0	4,320
2027	0	0	0	204	124	6,170	6,498	0	6,498
<b>Fund Totals:</b>	0	181	4,320	204	124	6,170	10,999	0	10,999

\*PD = Preliminary Development (projects with development activity but no programmed year of construction)

## Ustick Road, Star Road to McDermott Road, Ada County

Regionally Significant:

Key #: 203719

Requesting Agency: ACHD

Project Year: PD

Total Previous Allocations: \$0

Total Programmed Budget: \$5,677

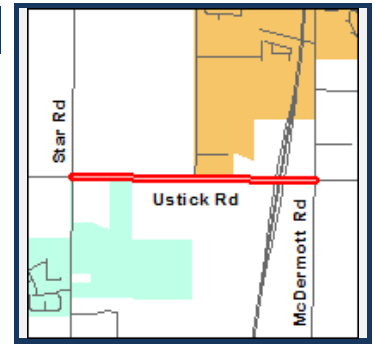
Total Cost (Prev. + Prog.): \$5,677

### Project Description

Widen Ustick Road from Star Road to McDermott Road in Ada County to five lanes including enhanced pedestrian and bicycle facilities.

### TIP Achievement:

Health  
System Performance  
Active Transportation  
Safety



Funding Source Local (Regionally Significant) Program Hwy - Local Partnerships								Local Match 100.00%	
Cost Year*	Preliminary Engineering	Preliminary Engineering Consulting	Right-of-Way	Utilities	Construction Engineering	Construction	Total	Federal Share	Local Share
2026	0	451	0	0	0	0	451	0	451
PD	0	0	67	0	0	5,159	5,226	0	5,226
<b>Fund Totals:</b>	0	451	67	0	0	5,159	5,677	0	5,677

## Ustick Road, Ten Mile Road to Linder Road, Meridian

Regionally Significant:

Key #: RD207-24

Requesting Agency: ACHD

Project Year: 2026-2027

Total Previous Allocations: \$87

Total Programmed Budget: \$12,937

Total Cost (Prev. + Prog.): \$13,024

### Project Description

Widen Ustick Road from Ten Mile Road to Linder Road in the City of Meridian from two lanes to five lanes. Project includes pedestrian and bicycle facilities on both sides of the roadway. The concept design will further clarify the project scope.

### TIP Achievement:

System Performance  
Active Transportation  
Safety



Funding Source Local (Regionally Significant) Program Hwy - Local Partnerships								Local Match 100.00%	
Cost Year*	Preliminary Engineering	Preliminary Engineering Consulting	Right-of-Way	Utilities	Construction Engineering	Construction	Total	Federal Share	Local Share
2025	0	0	1,482	0	0	0	1,482	0	1,482
2026	0	0	0	50	75	10,730	10,855	0	10,855
2027	0	0	0	0	0	600	600	0	600
<b>Fund Totals:</b>	0	0	1,482	50	75	11,330	12,937	0	12,937

\*PD = Preliminary Development (projects with development activity but no programmed year of construction)

## Vista Avenue, Overland Road to Rose Hill Street, Boise

Regionally Significant:

Key #: 22390

Requesting Agency: ACHD

Project Year: 2027

Total Previous Allocations: \$1,492

Total Programmed Budget: \$7,621

Total Cost (Prev. + Prog.): \$9,113

### Project Description

Supplement the local pavement preservation program to complete pavement improvements on federal-aid roadway on Vista Avenue, Overland Road to Rose Hill Street in the City of Boise. Work includes improvements to adjoining sidewalks to meet Americans with Disabilities Act (ADA) requirements.

### TIP Achievement:

Active Transportation

Asset Management

Safety



Funding Source			Program					Local Match 7.34%	
STBG-TMA	Local Hwy - Transportation Management Area		Local Hwy - Transportation Management Area		Local Hwy - Transportation Management Area		Total	Federal Share	Local Share
Cost Year*	Preliminary Engineering	Preliminary Engineering Consulting	Right-of-Way	Utilities	Construction Engineering	Construction			
2026	0	0	350	0	0	0	350	324	26
2027	0	0	0	0	706	6,565	7,271	6,737	534
<b>Fund Totals:</b>	0	0	350	0	706	6,565	7,621	7,062	559

## Western Heritage Byway, Swan Falls Road, ACHD

Regionally Significant:

Key #: 22600

Requesting Agency: ACHD

Project Year: 2024-2025

Total Previous Allocations: \$834

Total Programmed Budget: \$5,919

Total Cost (Prev. + Prog.): \$6,753

### Project Description

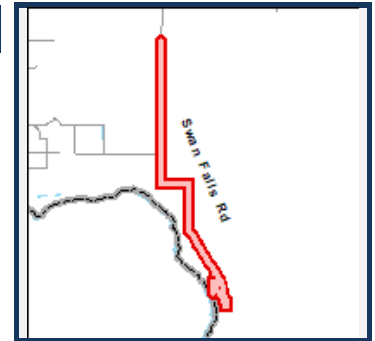
Add five-foot shoulders to Swan Falls Road from just north of Initial Point Road to the southern terminus of the roadway using Federal Lands Access Program funds. Project will also improve accessibility to Bureau of Land Management facilities. Project managed by Western Federal Lands.

### TIP Achievement:

Open Space

Active Transportation

Safety



Funding Source			Program					Local Match 7.34%	
FLAP	Hwy - Federal Lands Access		Hwy - Federal Lands Access		Hwy - Federal Lands Access		Total	Federal Share	Local Share
Cost Year*	Preliminary Engineering	Preliminary Engineering Consulting	Right-of-Way	Utilities	Construction Engineering	Construction			
2025	0	0	0	0	661	5,258	5,919	5,485	434
<b>Fund Totals:</b>	0	0	0	0	661	5,258	5,919	5,485	434